

# Kaarten en coördinaten MZI-locaties in de Waddenzee, Oosterschelde en Voordelta, seizoen 2024

versie 8 november 2023

Wijzigingen t.o.v versie 19 oktober:

- Coördinaten vak A (Burgzand) en B (Vogelzand) verbeterd.
- Coördinaten GvS1a gewijzigd.

## 1. Inleiding

Deze notitie geeft de indeling van de MZI-ruimte per 2024.

## 2. Uit te geven ruimte

De PO besloten heeft van de MZI-ruimte die hoort bij stap 4 100 ha uit te geven met als reden de beperkt beschikbare ruimte binnen de zoekgebieden in de Waddenzee.

Voor de Delta is besloten aan alle bedrijven de ruimte waar ze tot en met stap 3 recht op hebben krijgen toe te wijzen. De ruimte voor stap 4 wordt nu niet uitgegeven. De daarvoor benodigde ruimte is binnen zoekgebieden in de Delta niet aanwezig.

## 3. Waddenzee - wrakken

De kavels in de gebieden Burgzand, Vogelzand en Scheurrak zodanig gepositioneerd dat bekende locaties met wrakken en de veiligheidszones daar om heen gevrijwaard blijven van verankeringen.

## 4. Kaarten

Navolgend zijn drie sets met kaarten opgenomen met daarin:

**De MZI-locaties** (zoekgebieden) zoals vastgelegd in het beleidsbesluit MZI 2021-2026 <sup>1</sup>. De ligging van deze gebieden is de overzichtskaarten in blauw weergegeven.

**De kavels** zoals die per 2024 zijn toegewezen met daarin:

MZI zoekgebieden                      rood omlijnd

MZI kavels                                zwart.

Nieuw uitgegeven kavels en kavels die zijn gewijzigd tov 2022 zijn gearceerd weergegeven

De nummers in de kavels verwijzen naar de tabellen.

### **Kaarten voor kavels met aanvullende voorwaarden**

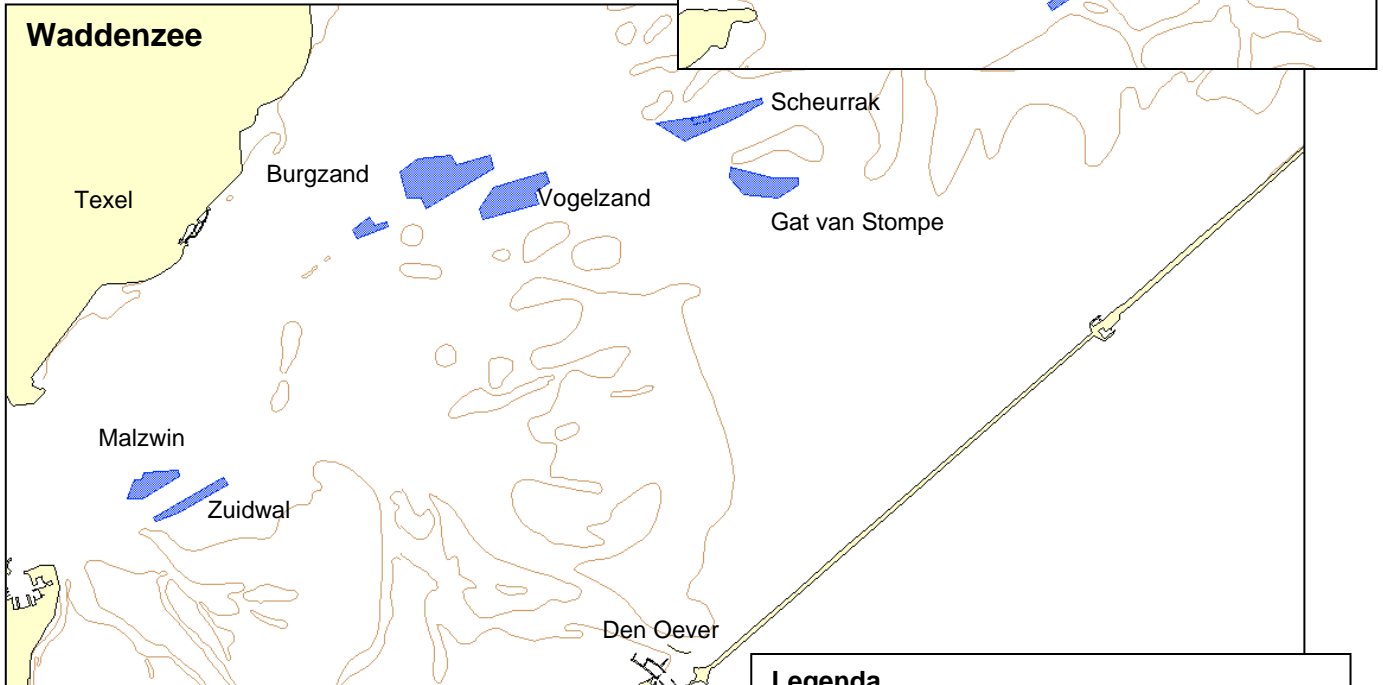
Dit met betrekking tot de mogelijke aanwezigheid van wrakken in de gebieden Burgzand en Vogelzand

De coördinaten (hoekpunten) van de gebieden en kavels zijn weergegeven in graden en decimale minuten, met kaartdatum WGS84. De eerste coördinaat is steeds linksboven en verder met de klok mee.

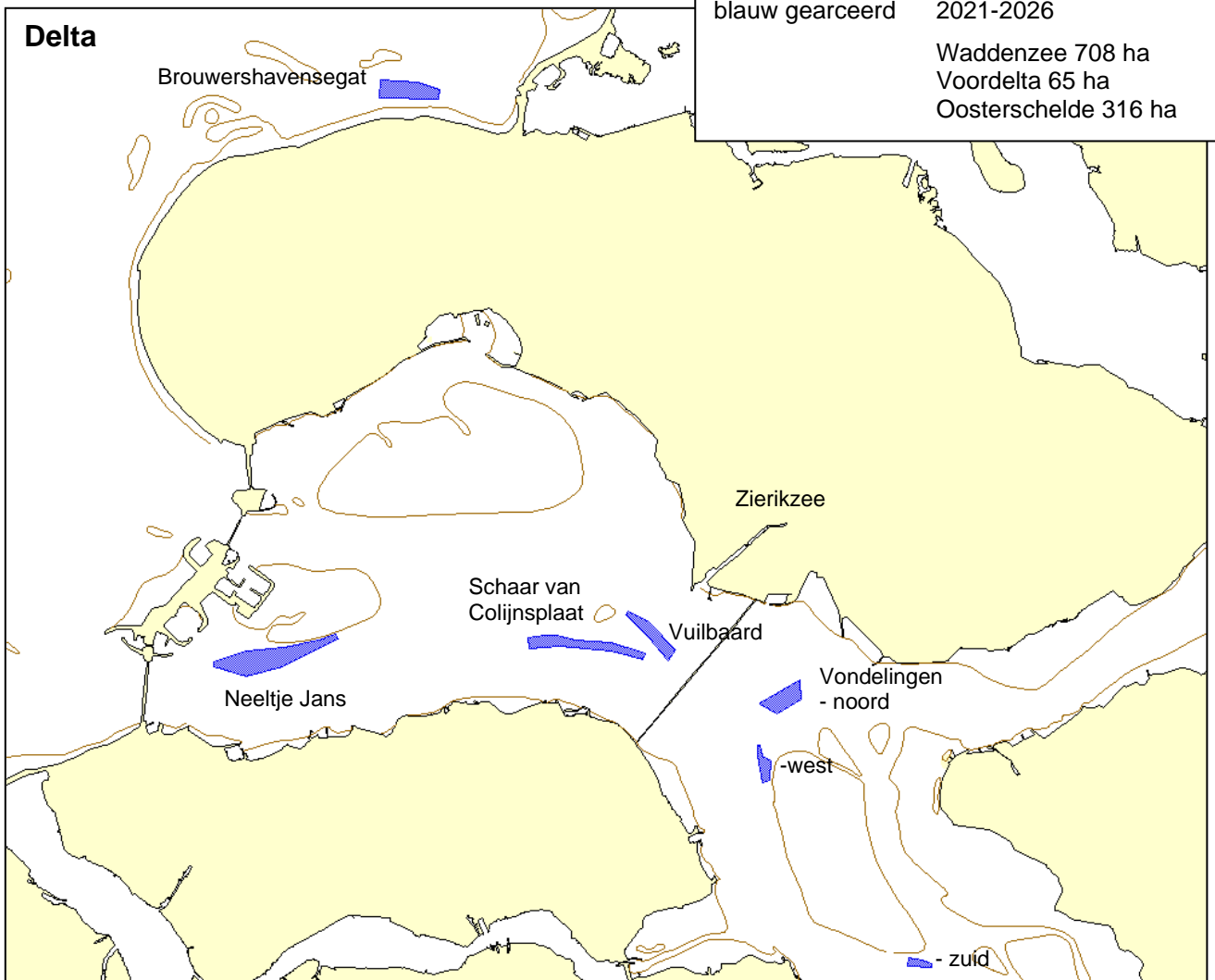
<sup>1</sup> Min. LNV, 2020. Beleid voor mosselzaadvanginstallaties (MZI's) 2021 t/m 2026. Ministerie van Landbouw, Natuur en Voedselkwaliteit, kenmerk DGNVLG / 20292513 Den Haag.

# 1. MZI-locaties 2021 - 2026

bron: Min. LNV, 2020. kenmerk DGNVLG / 20292513.



| <b>Legenda</b>  |                      |
|-----------------|----------------------|
| blauw gearceerd | 2021-2026            |
|                 | Waddenzee 708 ha     |
|                 | Voordelta 65 ha      |
|                 | Oosterschelde 316 ha |



## Coördinaten MZI-locaties Waddenzee 2021 – 2026

De coördinaten zijn gegeven in graden en decimale minuten en kaartdatum WGS 84

| Waddenzee                      | nr                             | NB         | OL         |           |
|--------------------------------|--------------------------------|------------|------------|-----------|
| <b>Malzwin</b><br>53 ha        | 1                              | 52 59.1566 | 4 50.1687  |           |
|                                | 2                              | 52 59.1861 | 4 50.9497  |           |
|                                | 3                              | 52 59.1132 | 4 50.9773  |           |
|                                | 4                              | 52 58.7896 | 4 50.1266  |           |
|                                | 5                              | 52 58.7901 | 4 49.7704  |           |
|                                | 6                              | 52 59.0539 | 4 49.9556  |           |
|                                | 7                              | 52 59.0671 | 4 50.1060  |           |
| <b>Zuidwal</b><br>42 ha        | 1                              | 52 58.5378 | 4 50.3807  |           |
|                                | 2                              | 52 59.1007 | 4 51.9960  |           |
|                                | 3                              | 52 59.0011 | 4 52.0999  |           |
|                                | 4                              | 52 58.6028 | 4 50.9515  |           |
|                                | 5                              | 52 58.4811 | 4 50.4322  |           |
| <b>Burgzand west</b><br>22 ha  | 1                              | 53 02.5288 | 4 54.9898  |           |
|                                | 2                              | 53 02.7095 | 4 55.3743  |           |
|                                | 3                              | 53 02.5896 | 4 55.5116  |           |
|                                | 4                              | 53 02.6476 | 4 55.7828  |           |
|                                | 5                              | 53 02.5753 | 4 55.8309  |           |
|                                | 6                              | 53 02.4236 | 4 55.1065  |           |
| <b>Burgzand oost</b><br>188 ha | 1                              | 53 03.3418 | 4 56.0910  |           |
|                                | 2                              | 53 03.5144 | 4 56.4987  |           |
|                                | 3                              | 53 03.5721 | 4 57.2712  |           |
|                                | 4                              | 53 03.4332 | 4 57.4205  |           |
|                                | 5                              | 53 03.5664 | 4 58.1835  |           |
|                                | 6                              | 53 03.3873 | 4 58.2710  |           |
|                                | 7                              | 53 02.8330 | 4 56.6995  |           |
|                                | 8                              | 53 02.9851 | 4 56.5923  |           |
|                                | 9                              | 53 02.9851 | 4 56.2609  |           |
|                                | a                              | 53 03.1931 | 4 56.8292  |           |
|                                | b                              | 53 03.2088 | 4 56.9210  |           |
|                                | c                              | 53 03.1828 | 4 56.9330  |           |
|                                | d                              | 53 03.1662 | 4 56.8420  |           |
|                                | <b>Vogelzand</b><br>115 ha     | 1          | 53 03.1326 | 4 58.2548 |
| 2                              |                                | 53 03.3431 | 4 59.4770  |           |
| 3                              |                                | 53 03.1931 | 4 59.5474  |           |
| 4                              |                                | 53 03.0566 | 4 59.2333  |           |
| 5                              |                                | 53 02.8996 | 4 59.3054  |           |
| 6                              |                                | 53 02.6755 | 4 58.0076  |           |
| 7                              |                                | 53 02.8240 | 4 57.9389  |           |
| <b>Vogelzand</b><br>115 ha     | 1                              | 53 03.1326 | 4 58.2548  |           |
|                                | 2                              | 53 03.3431 | 4 59.4770  |           |
|                                | 3                              | 53 03.1931 | 4 59.5474  |           |
|                                | 4                              | 53 03.0566 | 4 59.2333  |           |
|                                | 5                              | 53 02.8996 | 4 59.3054  |           |
|                                | 6                              | 53 02.6755 | 4 58.0076  |           |
|                                | 7                              | 53 02.8240 | 4 57.9389  |           |
| <b>Scheurrak</b><br>84 ha      | 1                              | 53 04.0094 | 5 02.0262  |           |
|                                | 2                              | 53 04.1147 | 5 03.1094  |           |
|                                | 3                              | 53 04.2569 | 5 03.9076  |           |
|                                | 4                              | 53 04.3657 | 5 04.4706  |           |
|                                | 5                              | 53 04.3049 | 5 04.4981  |           |
|                                | 6                              | 53 04.0634 | 5 03.8149  |           |
|                                | 7                              | 53 03.7703 | 5 02.6759  |           |
|                                | 2                              | 53 04.1147 | 5 03.1094  |           |
|                                | a                              | 53 04.0903 | 5 02.8622  |           |
|                                | b                              | 53 04.1393 | 5 03.2484  |           |
|                                | c                              | 53 04.0442 | 5 03.2793  |           |
|                                | d                              | 53 03.9957 | 5 02.8956  |           |
|                                | <b>Gat van Stompe</b><br>85 ha | 1          | 53 03.4060 | 5 03.7445 |
|                                |                                | 2          | 53 03.2656 | 5 04.7299 |
| 3                              |                                | 53 03.2656 | 5 05.3221  |           |
| 4                              |                                | 53 03.1666 | 5 05.3255  |           |
| 5                              |                                | 53 02.9777 | 5 04.8595  |           |
| 6                              |                                | 53 03.0224 | 5 04.0655  |           |
| 7                              |                                | 53 03.2543 | 5 03.7394  |           |
| <b>Zuidmeep</b><br>119 ha      | 1                              | 53 18.0016 | 5 16.2827  |           |
|                                | 2                              | 53 18.7093 | 5 17.9186  |           |
|                                | 3                              | 53 18.8979 | 5 18.4490  |           |
|                                | 4                              | 53 18.8638 | 5 19.1906  |           |
|                                | 5                              | 53 18.7727 | 5 19.2207  |           |
|                                | 6                              | 53 18.7292 | 5 18.8207  |           |
|                                | 7                              | 53 18.6393 | 5 18.8516  |           |
|                                | 8                              | 53 18.5081 | 5 18.0439  |           |
|                                | 9                              | 53 18.2077 | 5 17.1281  |           |
|                                | 10                             | 53 17.9057 | 5 16.3977  |           |

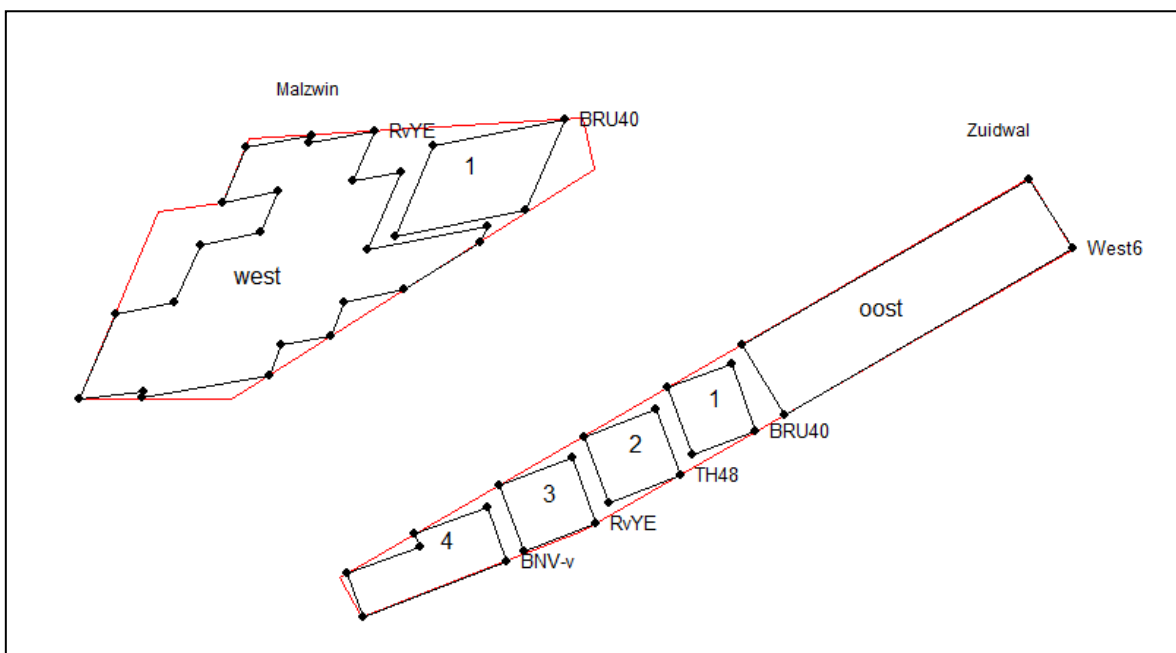
## Coördinaten MZI-locaties Deltawateren 2022-2026

| Delta                                   | nr | NB |         | OL |         |
|---|----|----|---------|----|---------|
| <b>BHgat</b><br>65 ha                   | 1  | 51 | 45.0859 | 3  | 46.3201 |
|   | 2  | 51 | 45.0627 | 3  | 47.1784 |
|   | 3  | 51 | 44.9498 | 3  | 47.6797 |
|   | 4  | 51 | 44.8148 | 3  | 47.6505 |
|   | 5  | 51 | 44.8349 | 3  | 46.2960 |
| <b>Neeltje Jans</b><br>129 ha           | 1  | 51 | 36.8786 | 3  | 42.5487 |
|   | 2  | 51 | 37.0325 | 3  | 43.2945 |
|   | 3  | 51 | 37.0966 | 3  | 44.1375 |
|   | 4  | 51 | 37.1864 | 3  | 44.9203 |
|   | 5  | 51 | 37.2819 | 3  | 45.3142 |
|   | 6  | 51 | 37.2159 | 3  | 45.3605 |
|   | 7  | 51 | 36.8230 | 3  | 44.1091 |
|   | 8  | 51 | 36.6757 | 3  | 43.2894 |
|   | 9  | 51 | 36.8146 | 3  | 42.5486 |
| <b>Schaar van Colijnsplaat</b><br>69 ha | 1  | 51 | 37.2282 | 3  | 49.6821 |
|   | 2  | 51 | 37.2569 | 3  | 50.0726 |
|   | 3  | 51 | 37.2583 | 3  | 50.3524 |
|   | 4  | 51 | 37.1939 | 3  | 50.7464 |
|   | 5  | 51 | 37.1515 | 3  | 51.5789 |
|   | 6  | 51 | 37.0093 | 3  | 52.3351 |
|   | 7  | 51 | 36.9272 | 3  | 52.2922 |
|   | 8  | 51 | 37.0337 | 3  | 51.5695 |
|   | 9  | 51 | 37.1135 | 3  | 50.4013 |
|   | 10 | 51 | 37.0736 | 3  | 49.7010 |
| <b>Vuilbaard</b><br>42 ha               | 1  | 51 | 37.5954 | 3  | 51.9643 |
|   | 2  | 51 | 37.4511 | 3  | 52.4287 |
|   | 3  | 51 | 37.0640 | 3  | 53.0295 |
|   | 4  | 51 | 36.9090 | 3  | 52.8650 |
|   | 5  | 51 | 37.2144 | 3  | 52.4613 |
|   | 6  | 51 | 37.5525 | 3  | 51.9094 |
| <b>Vondelingen noord</b><br>45 ha       | 1  | 51 | 36.3013 | 3  | 54.9562 |
|   | 2  | 51 | 36.6270 | 3  | 55.8609 |
|   | 3  | 51 | 36.3504 | 3  | 55.8928 |
|   | 4  | 51 | 36.1565 | 3  | 55.3280 |
|   | 5  | 51 | 36.2896 | 3  | 54.9562 |
| <b>Vondelingen west</b><br>20 ha        | 1  | 51 | 35.7073 | 3  | 54.9083 |
|   | 2  | 51 | 35.7131 | 3  | 54.9495 |
|   | 3  | 51 | 35.5514 | 3  | 55.0087 |
|   | 4  | 51 | 35.4844 | 3  | 55.1967 |
|   | 5  | 51 | 35.2176 | 3  | 55.1803 |
|   | 6  | 51 | 35.1862 | 3  | 55.0008 |
|   | 7  | 51 | 35.5507 | 3  | 54.8935 |
| <b>Vondelingen zuid</b><br>11 ha        | 1  | 51 | 32.7006 | 3  | 58.3347 |
|   | 2  | 51 | 32.6694 | 3  | 58.6256 |
|   | 3  | 51 | 32.6211 | 3  | 58.8548 |
|   | 4  | 51 | 32.5639 | 3  | 58.8428 |
|   | 5  | 51 | 32.5834 | 3  | 58.2935 |

## 2. MZI-kavels 2024

### Waddenzee

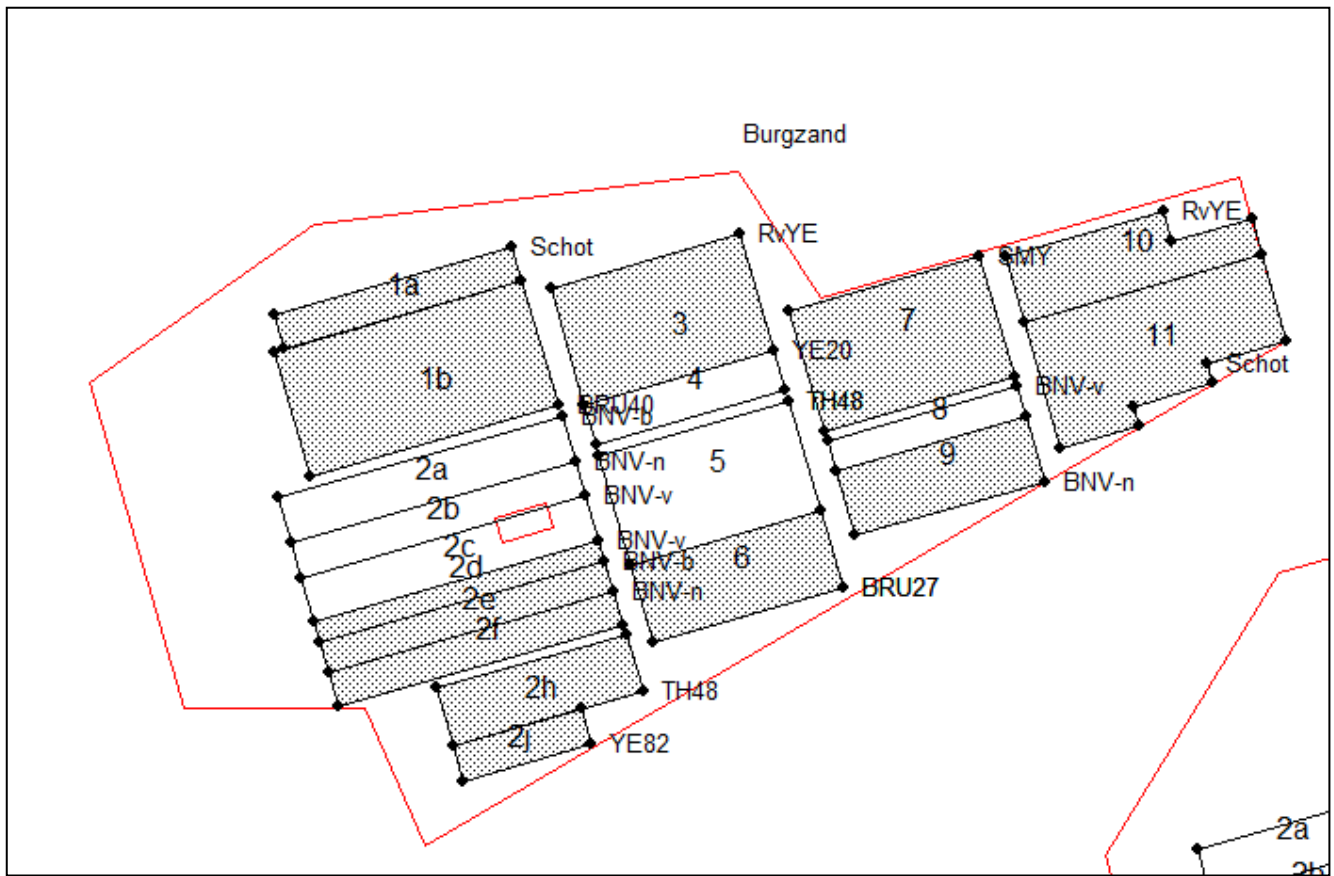
#### Malzwin en Zuidwal



#### Coördinaten

| 19-10-23       | NB         | OL         |                | NB         | OL         |
|----------------|------------|------------|----------------|------------|------------|
| <b>MZ1</b>     | 52 59.1476 | 04 50.6004 | <b>ZW1</b>     | 52 58.8056 | 04 51.1506 |
| BRU40          | 52 59.1845 | 04 50.9094 | BRU40          | 52 58.8388 | 04 51.2990 |
| 7.58 ha        | 52 59.0554 | 04 50.8167 | 3.34 ha        | 52 58.7433 | 04 51.3566 |
| afm. zie kaart | 52 59.0191 | 04 50.5094 | 175 x 191 m    | 52 58.7101 | 04 51.2081 |
| <b>MZwest</b>  | 52 59.1454 | 04 50.1618 | <b>ZW2</b>     | 52 58.7366 | 04 50.9532 |
| RvYE-exp       | 52 59.1620 | 04 50.3144 | TH48           | 52 58.7745 | 04 51.1222 |
| 31.30 ha       | 52 59.1511 | 04 50.3067 | 3.70 ha        | 52 58.6815 | 04 51.1797 |
| afm. zie kaart | 52 59.1677 | 04 50.4623 | 200 x 185 m    | 52 58.6431 | 04 51.0107 |
|                | 52 59.0969 | 04 50.4121 | <b>ZW3</b>     | 52 58.6683 | 04 50.7557 |
|                | 52 59.1095 | 04 50.5232 | RvYE           | 52 58.7062 | 04 50.9248 |
|                | 52 59.0003 | 04 50.4453 | 3.70 ha        | 52 58.6132 | 04 50.9823 |
|                | 52 59.0339 | 04 50.7258 | 200 x 185 m    | 52 58.5749 | 04 50.8132 |
|                | 52 59.0107 | 04 50.7085 | <b>ZW4</b>     | 52 58.5436 | 04 50.3978 |
|                | 52 58.9435 | 04 50.5314 | BNV-v          | 52 58.5813 | 04 50.5678 |
|                | 52 58.9265 | 04 50.3891 | 5.40 ha        | 52 58.5991 | 04 50.5566 |
|                | 52 58.8780 | 04 50.3597 | afm. zie kaart | 52 58.6364 | 04 50.7257 |
|                | 52 58.8650 | 04 50.2443 |                | 52 58.5608 | 04 50.7729 |
|                | 52 58.8235 | 04 50.2148 |                | 52 58.4823 | 04 50.4364 |
|                | 52 58.7917 | 04 49.9167 | <b>ZWoost</b>  | 52 58.8667 | 04 51.3231 |
|                | 52 58.8001 | 04 49.9202 | Delta-exp      | 52 59.1001 | 04 51.9960 |
|                | 52 58.7903 | 04 49.7707 | 18.71 ha       | 52 59.0013 | 04 52.0997 |
|                | 52 58.9095 | 04 49.8550 | 868 x 216 m    | 52 58.7661 | 04 51.4235 |
|                | 52 58.9259 | 04 49.9937 |                |            |            |
|                | 52 59.0064 | 04 50.0525 |                |            |            |
|                | 52 59.0245 | 04 50.1953 |                |            |            |
|                | 52 59.0831 | 04 50.2366 |                |            |            |
|                | 52 59.0673 | 04 50.1060 |                |            |            |

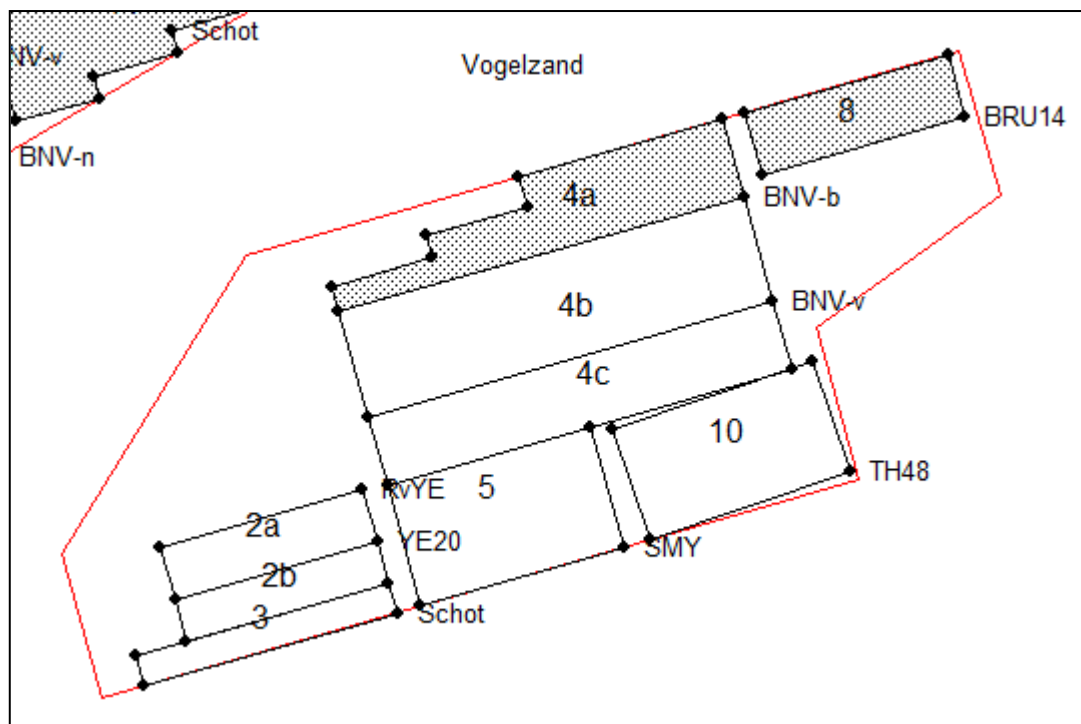
# Burgzand



## Coördinaten Burgzand

| 19-10-23  | NB   | OL   |   | NB   | OL   |
|---|--|--|---|--|--|
| <b>BZ1a</b><br>Schot<br>3.50 ha<br>500 x 70 m   | <b>53</b> 03.4146<br><b>53</b> 03.4889<br><b>53</b> 03.4520<br><b>53</b> 03.3777 | <b>04</b> 56.4268<br><b>04</b> 56.8591<br><b>04</b> 56.8772<br><b>04</b> 56.4446 | <b>BZ3</b><br>RvYE<br>9.85 ha<br>400 x 246 m        | <b>53</b> 03.4443<br><b>53</b> 03.5037<br><b>53</b> 03.3758<br><b>53</b> 03.3164   | <b>04</b> 56.9295<br><b>04</b> 57.2756<br><b>04</b> 57.3364<br><b>04</b> 56.9905   |
| <b>BZ1b</b><br>BRU40<br>13.78 ha<br>525 x 262 m | <b>53</b> 03.3740<br><b>53</b> 03.4520<br><b>53</b> 03.3164<br><b>53</b> 03.2379 | <b>04</b> 56.4250<br><b>04</b> 56.8772<br><b>04</b> 56.9433<br><b>04</b> 56.4902 | <b>BZ4</b><br>YE18.20<br>3.36 ha<br>400 x 84 m      | <b>53</b> 03.3164<br><b>53</b> 03.3758<br><b>53</b> 03.3320<br><b>53</b> 03.2722   | <b>04</b> 56.9905<br><b>04</b> 57.3364<br><b>04</b> 57.3579<br><b>04</b> 57.0119   |
| <b>BZ2a</b><br>BNV-b<br>5.78 ha<br>600 x 96 m   | <b>53</b> 03.2158<br><b>53</b> 03.3045<br><b>53</b> 03.2547<br><b>53</b> 03.1652 | <b>04</b> 56.4318<br><b>04</b> 56.9501<br><b>04</b> 56.9741<br><b>04</b> 56.4558 | <b>BZ5</b><br>TH48<br>9.10 ha<br>400 x 228 m        | <b>53</b> 03.2609<br><b>53</b> 03.3199<br><b>53</b> 03.2013<br><b>53</b> 03.1416   | <b>04</b> 57.0179<br><b>04</b> 57.3638<br><b>04</b> 57.4213<br><b>04</b> 57.0754   |
| <b>BZ2b</b><br>BNV-n<br>4.22 ha<br>600 x 70 m   | <b>53</b> 03.1652<br><b>53</b> 03.2547<br><b>53</b> 03.2168<br><b>53</b> 03.1275 | <b>04</b> 56.4558<br><b>04</b> 56.9741<br><b>04</b> 56.9930<br><b>04</b> 56.4738 | <b>BZ6</b><br>BRU27<br>6.45 ha<br>400 x 161 m       | <b>53</b> 03.1416<br><b>53</b> 03.2013<br><b>53</b> 03.1166<br><b>53</b> 03.0568   | <b>04</b> 57.0754<br><b>04</b> 57.4213<br><b>04</b> 57.4625<br><b>04</b> 57.1166   |
| <b>BZ2c</b><br>BNV-v<br>5.47 ha<br>600 x 91 m   | <b>53</b> 03.1275<br><b>53</b> 03.2168<br><b>53</b> 03.1687<br><b>53</b> 03.0795 | <b>04</b> 56.4738<br><b>04</b> 56.9930<br><b>04</b> 57.0162<br><b>04</b> 56.4969 | <b>BZ7</b><br>SMY<br>10.17 ha<br>400 x 254 m        | <b>53</b> 03.4194<br><b>53</b> 03.4788<br><b>53</b> 03.3472<br><b>53</b> 03.2877   | <b>04</b> 57.3639<br><b>04</b> 57.7097<br><b>04</b> 57.7741<br><b>04</b> 57.4291   |
| <b>BZ2d</b><br>BNV-v<br>2.60 ha<br>600 x 43 m   | <b>53</b> 03.0795<br><b>53</b> 03.1687<br><b>53</b> 03.1455<br><b>53</b> 03.0570 | <b>04</b> 56.4969<br><b>04</b> 57.0162<br><b>04</b> 57.0273<br><b>04</b> 56.5081 | <b>BZ8</b><br>BNV-v<br>2.49 ha<br>400 x 62 m        | <b>53</b> 03.2766<br><b>53</b> 03.3360<br><b>53</b> 03.3031<br><b>53</b> 03.2437   | <b>04</b> 57.4343<br><b>04</b> 57.7801<br><b>04</b> 57.7965<br><b>04</b> 57.4506   |
| <b>BZ2e</b><br>BNV-b<br>3.90 ha<br>600 x 65 m   | <b>53</b> 03.0230<br><b>53</b> 03.1111<br><b>53</b> 03.1455<br><b>53</b> 03.0570 | <b>04</b> 56.5244<br><b>04</b> 57.0437<br><b>04</b> 57.0273<br><b>04</b> 56.5081 | <b>BZ9</b><br>BNV-n<br>5.42 ha<br>400 x 136 m       | <b>53</b> 03.2437<br><b>53</b> 03.3031<br><b>53</b> 03.2320<br><b>53</b> 03.1730   | <b>04</b> 57.4506<br><b>04</b> 57.7965<br><b>04</b> 57.8317<br><b>04</b> 57.4841   |
| <b>BZ2f</b><br>BNV-n<br>4.15 ha<br>600 x 69 m   | <b>53</b> 03.0230<br><b>53</b> 03.1111<br><b>53</b> 03.0746<br><b>53</b> 02.9863 | <b>04</b> 56.5243<br><b>04</b> 57.0437<br><b>04</b> 57.0616<br><b>04</b> 56.5425 | <b>BZ10</b><br>RvYE PD<br>6.00 ha<br>afm. zie kaart | <b>53</b> 03.4797<br><b>53</b> 03.5291<br><b>53</b> 03.4959<br><b>53</b> 03.5203<br><b>53</b> 03.4808<br><b>53</b> 03.4064   | <b>04</b> 57.7580<br><b>04</b> 58.0453<br><b>04</b> 58.0608<br><b>04</b> 58.2067<br><b>04</b> 58.2256<br><b>04</b> 57.7930   |
| <b>BZ2h</b><br>TH48<br>4.75 ha<br>400 x 119 m   | <b>53</b> 03.0058<br><b>53</b> 03.0648<br><b>53</b> 03.0033<br><b>53</b> 02.9437 | <b>04</b> 56.7228<br><b>04</b> 57.0686<br><b>04</b> 57.0987<br><b>04</b> 56.7528 | <b>BZ11</b><br>Schot<br>11.17 ha<br>afm. zie kaart  | <b>53</b> 03.4064<br><b>53</b> 03.4808<br><b>53</b> 03.3871<br><b>53</b> 03.3621<br><b>53</b> 03.3402<br><b>53</b> 03.3150<br><b>53</b> 03.2935<br><b>53</b> 03.2691 | <b>04</b> 57.7930<br><b>04</b> 58.2256<br><b>04</b> 58.2711<br><b>04</b> 58.1268<br><b>04</b> 58.1371<br><b>04</b> 57.9929<br><b>04</b> 58.0032<br><b>04</b> 57.8591 |
| <b>BZ2j</b><br>YE82<br>2.00 ha<br>270 x 74 m    | <b>53</b> 02.9437<br><b>53</b> 02.9838<br><b>53</b> 02.9448<br><b>53</b> 02.9041 | <b>04</b> 56.7528<br><b>04</b> 56.9866<br><b>04</b> 57.0042<br><b>04</b> 56.7707 |   |  |  |

## Vogelzand



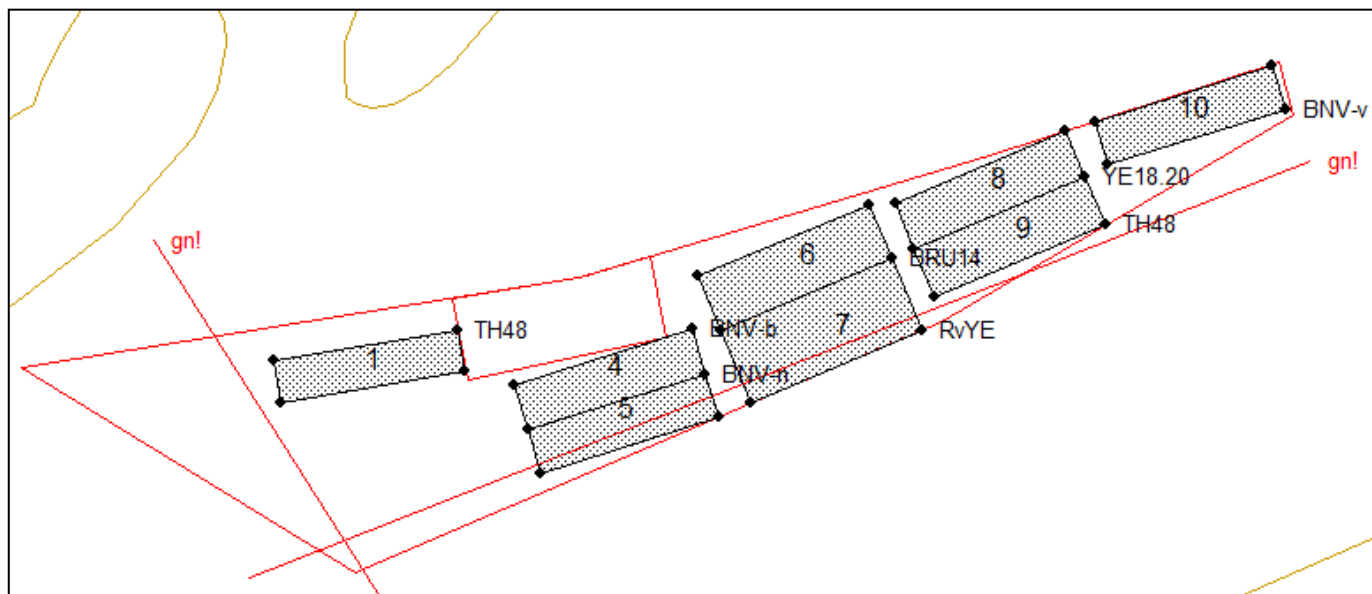
## Coördinaten

| 19-10-23       | NB                | OL                |
|----------------|-------------------|-------------------|
| <b>VZ2a</b>    | <b>53</b> 02.8294 | <b>04</b> 58.1080 |
| RvYE           | <b>53</b> 02.8892 | <b>04</b> 58.4544 |
| 4.00 ha        | <b>53</b> 02.8355 | <b>04</b> 58.4797 |
| 400 x 100 m    | <b>53</b> 02.7763 | <b>04</b> 58.1329 |
| <b>VZ2b</b>    | <b>53</b> 02.7763 | <b>04</b> 58.1329 |
| YE18.20        | <b>53</b> 02.8355 | <b>04</b> 58.4797 |
| 3.33 ha        | <b>53</b> 02.7927 | <b>04</b> 58.4995 |
| 400 x 83 m     | <b>53</b> 02.7328 | <b>04</b> 58.1525 |
| <b>VZ3</b>     | <b>53</b> 02.7183 | <b>04</b> 58.0659 |
| Schot          | <b>53</b> 02.7927 | <b>04</b> 58.4995 |
| 2.78 ha        | <b>53</b> 02.7630 | <b>04</b> 58.5140 |
| 500 x 56 m     | <b>53</b> 02.6882 | <b>04</b> 58.0780 |
| <b>VZ4a</b>    | <b>53</b> 03.2127 | <b>04</b> 58.7209 |
| BNV-n          | <b>53</b> 03.2730 | <b>04</b> 59.0702 |
| 9.20 ha        | <b>53</b> 03.1920 | <b>04</b> 59.1079 |
| afm. zie kaart | <b>53</b> 03.0730 | <b>04</b> 58.4136 |
|                | <b>53</b> 03.0992 | <b>04</b> 58.4007 |
|                | <b>53</b> 03.1291 | <b>04</b> 58.5749 |
|                | <b>53</b> 03.1523 | <b>04</b> 58.5638 |
|                | <b>53</b> 03.1820 | <b>04</b> 58.7372 |
| <b>VZ4b</b>    | <b>53</b> 03.0730 | <b>04</b> 58.4136 |
| BNV-b          | <b>53</b> 03.1920 | <b>04</b> 59.1079 |
| 16.68 ha       | <b>53</b> 03.0839 | <b>04</b> 59.1586 |
| 800 x 209 m    | <b>53</b> 02.9646 | <b>04</b> 58.4642 |

|             | NB                | OL                |
|-------------|-------------------|-------------------|
| <b>VZ4c</b> | <b>53</b> 02.9646 | <b>04</b> 58.4642 |
| BNV-v       | <b>53</b> 03.0839 | <b>04</b> 59.1586 |
| 10.69 ha    | <b>53</b> 03.0144 | <b>04</b> 59.1903 |
| 800 x 134 m | <b>53</b> 02.8941 | <b>04</b> 58.4968 |
| <b>VZ5</b>  | <b>53</b> 02.8941 | <b>04</b> 58.4968 |
| SMY         | <b>53</b> 02.9539 | <b>04</b> 58.8450 |
| 9.34 ha     | <b>53</b> 02.8306 | <b>04</b> 58.9025 |
| 400 x 234 m | <b>53</b> 02.7708 | <b>04</b> 58.5545 |
| <b>VZ8</b>  | <b>53</b> 03.2789 | <b>04</b> 59.1105 |
| BRU14       | <b>53</b> 03.3388 | <b>04</b> 59.4582 |
| 4.92 ha     | <b>53</b> 03.2738 | <b>04</b> 59.4882 |
| 400 x 123 m | <b>53</b> 03.2144 | <b>04</b> 59.1414 |
| <b>VZ10</b> | <b>53</b> 02.9517 | <b>04</b> 58.8831 |
| TH48        | <b>53</b> 03.0214 | <b>04</b> 59.2247 |
| 8.89 ha     | <b>53</b> 02.9078 | <b>04</b> 59.2899 |
| 400 x 222 m | <b>53</b> 02.8382 | <b>04</b> 58.9483 |



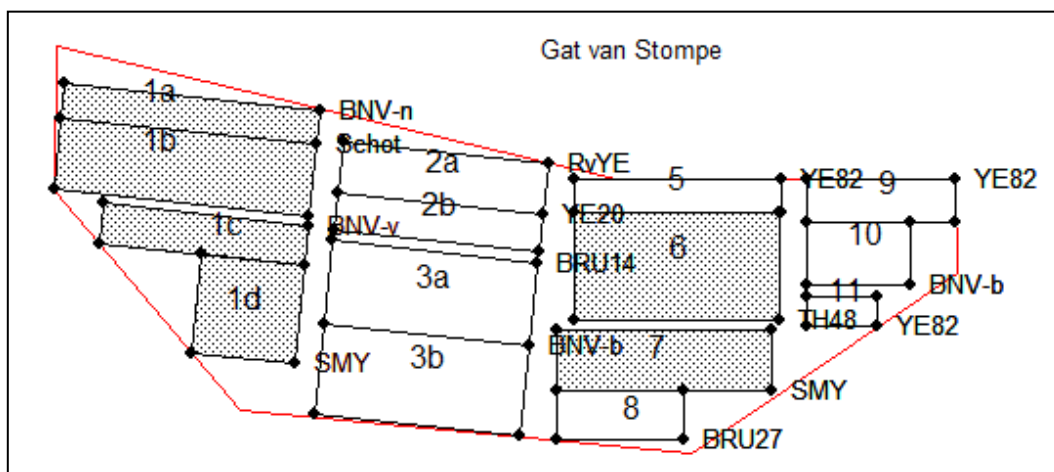
## Scheurrak



## Coördinaten

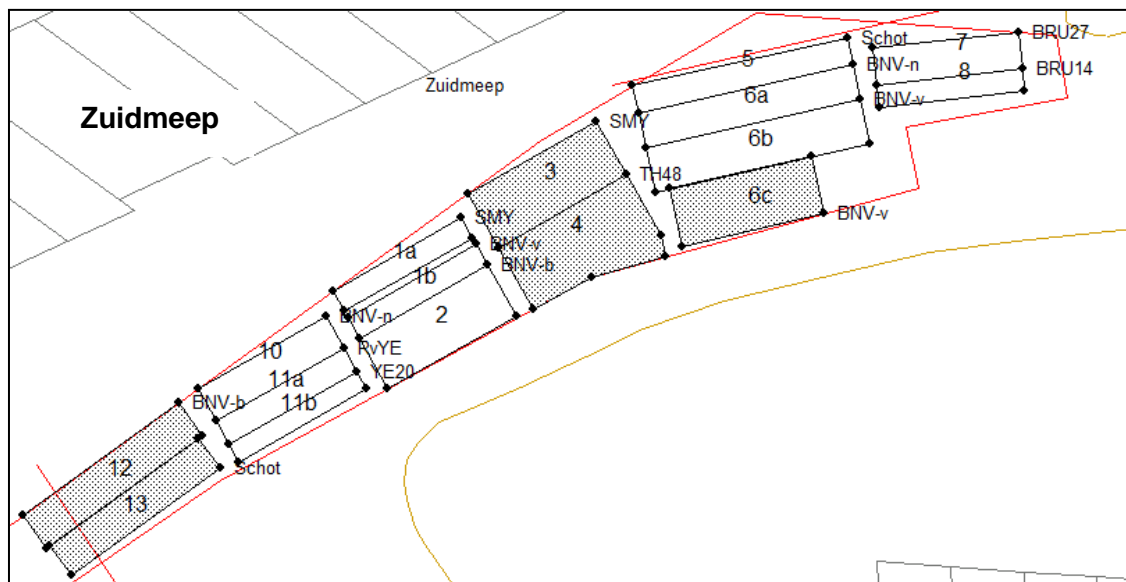
| 19-10-23    | NB                | OL                |             | NB                | OL                |
|-------------|-------------------|-------------------|-------------|-------------------|-------------------|
| <b>SR1</b>  | <b>53</b> 04.0184 | <b>05</b> 02.5180 | <b>SR7</b>  | <b>53</b> 04.0537 | <b>05</b> 03.3838 |
| TH48        | <b>53</b> 04.0539 | <b>05</b> 02.8733 | RvYE        | <b>53</b> 04.1383 | <b>05</b> 03.7179 |
| 3.60 ha     | <b>53</b> 04.0054 | <b>05</b> 02.8871 | 6.85 ha     | <b>53</b> 04.0539 | <b>05</b> 03.7771 |
| 400 x 90 m  | <b>53</b> 03.9692 | <b>05</b> 02.5306 | 400 x 171 m | <b>53</b> 03.9690 | <b>05</b> 03.4441 |
| <b>SR4</b>  | <b>53</b> 03.9891 | <b>05</b> 02.9849 | <b>SR8</b>  | <b>53</b> 04.2020 | <b>05</b> 03.7240 |
| BNV-b       | <b>53</b> 04.0541 | <b>05</b> 03.3291 | YE18.20     | <b>53</b> 04.2864 | <b>05</b> 04.0562 |
| 4.05 ha     | <b>53</b> 04.0012 | <b>05</b> 03.3557 | 4.18 ha     | <b>53</b> 04.2330 | <b>05</b> 04.0938 |
| 400 x 101 m | <b>53</b> 03.9365 | <b>05</b> 03.0115 | 400 x 105 m | <b>53</b> 04.1485 | <b>05</b> 03.7609 |
| <b>SR5</b>  | <b>53</b> 03.9365 | <b>05</b> 03.0115 | <b>SR9</b>  | <b>53</b> 04.1485 | <b>05</b> 03.7609 |
| BNV-n       | <b>53</b> 04.0012 | <b>05</b> 03.3557 | TH48        | <b>53</b> 04.2330 | <b>05</b> 04.0938 |
| 3.86 ha     | <b>53</b> 03.9520 | <b>05</b> 03.3814 | 4.53 ha     | <b>53</b> 04.1760 | <b>05</b> 04.1334 |
| 400 x 97 m  | <b>53</b> 03.8867 | <b>05</b> 03.0364 | 400 x 113 m | <b>53</b> 04.0916 | <b>05</b> 03.8004 |
| <b>SR6</b>  | <b>53</b> 04.1162 | <b>05</b> 03.3412 | <b>SR10</b> | <b>53</b> 04.2971 | <b>05</b> 04.1127 |
| BRU14       | <b>53</b> 04.2004 | <b>05</b> 03.6734 | BNV-v       | <b>53</b> 04.3621 | <b>05</b> 04.4561 |
| 4.91 ha     | <b>53</b> 04.1383 | <b>05</b> 03.7179 | 3.80 ha     | <b>53</b> 04.3114 | <b>05</b> 04.4827 |
| 400 x 123 m | <b>53</b> 04.0537 | <b>05</b> 03.3838 | 400 x 95 m  | <b>53</b> 04.2426 | <b>05</b> 04.1377 |

## Gat van Stompe



## Coördinaten

| 07-11-23    | NB         | OL         |             | NB         | OL         |
|-------------|------------|------------|-------------|------------|------------|
| <b>GS1a</b> | 53 03.3667 | 05 03.7574 | <b>GS5</b>  | 53 03.2654 | 05 04.6534 |
| BNV-n       | 53 03.3385 | 05 04.2066 | YE82        | 53 03.2654 | 05 05.0182 |
| 3.30 ha     | 53 03.3021 | 05 04.2006 | 2.50 ha     | 53 03.2312 | 05 05.0182 |
| 500 x 66 m  | 53 03.3304 | 05 03.7514 | 405 x 62 m  | 53 03.2312 | 05 04.6534 |
| <b>GS1b</b> | 53 03.3304 | 05 03.7514 | <b>GS6</b>  | 53 03.2312 | 05 04.6534 |
| Schot       | 53 03.3021 | 05 04.2006 | TH48        | 53 03.2312 | 05 05.0139 |
| 6.99 ha     | 53 03.2275 | 05 04.1871 | 8.43 ha     | 53 03.1180 | 05 05.0139 |
| 500 x 140 m | 53 03.2558 | 05 03.7391 | 400 x 211 m | 53 03.1180 | 05 04.6534 |
| <b>GS1c</b> | 53 03.2404 | 05 03.8251 | <b>GS7</b>  | 53 03.1068 | 05 04.6217 |
| BNV-v       | 53 03.2166 | 05 04.1853 | SMY         | 53 03.1064 | 05 05.0000 |
| 3.10 ha     | 53 03.1752 | 05 04.1784 | 4.70 ha     | 53 03.0431 | 05 05.0000 |
| 400 x 78 m  | 53 03.1980 | 05 03.8184 | 400 x 118 m | 53 03.0431 | 05 04.6217 |
| <b>GS1d</b> | 53 03.1867 | 05 03.9985 | <b>GS8</b>  | 53 03.0431 | 05 04.6217 |
| SMY         | 53 03.1754 | 05 04.1785 | BRU27       | 53 03.0431 | 05 04.8468 |
| 3.90 ha     | 53 03.0716 | 05 04.1613 | 2.38 ha     | 53 02.9914 | 05 04.8468 |
| 200 x 195 m | 53 03.0828 | 05 03.9815 | 250 x 95 m  | 53 02.9914 | 05 04.6215 |
| <b>GS2a</b> | 53 03.3060 | 05 04.2481 | <b>GS9</b>  | 53 03.2656 | 05 05.0637 |
| RvYE        | 53 03.2832 | 05 04.6083 | YE82        | 53 03.2656 | 05 05.3220 |
| 3.93 ha     | 53 03.2289 | 05 04.5994 | 2.35 ha     | 53 03.2203 | 05 05.3220 |
| 400 x 98 m  | 53 03.2523 | 05 04.2389 | 280 x 84 m  | 53 03.2203 | 05 05.0637 |
| <b>GS2b</b> | 53 03.2523 | 05 04.2389 | <b>GS10</b> | 53 03.2203 | 05 05.0637 |
| YE18.20     | 53 03.2289 | 05 04.5994 | BNV-b       | 53 03.2203 | 05 05.2431 |
| 2.93 ha     | 53 03.1888 | 05 04.5913 | 2.40 ha     | 53 03.1535 | 05 05.2431 |
| 400 x 73 m  | 53 03.2125 | 05 04.2311 | 200 x 120 m | 53 03.1535 | 05 05.0637 |
| <b>GS3a</b> | 53 03.2015 | 05 04.2294 | <b>GS11</b> | 53 03.1425 | 05 05.0637 |
| BRU14       | 53 03.1777 | 05 04.5896 | YE82        | 53 03.1425 | 05 05.1856 |
| 6.55 ha     | 53 03.0894 | 05 04.5749 | 0.75 ha     | 53 03.1105 | 05 05.1856 |
| 400 x 164 m | 53 03.1132 | 05 04.2149 | 135 x 56 m  | 53 03.1105 | 05 05.0637 |
| <b>GS3b</b> | 53 03.1132 | 05 04.2149 |             |            |            |
| BNV-b       | 53 03.0894 | 05 04.5749 |             |            |            |
| 7.10 ha     | 53 02.9951 | 05 04.5590 |             |            |            |
| 400 x 178 m | 53 03.0179 | 05 04.1986 |             |            |            |



### Coördinaten

| 19-10-23       | NB         | OL         |              | NB         | OL         |
|----------------|------------|------------|--------------|------------|------------|
| <b>ZM1a</b>    | 53 18.4874 | 05 17.4053 | SMY          | 53 18.6378 | 05 18.2369 |
| 2.50 ha        | 53 18.5658 | 05 17.7504 | BNV-v        | 53 18.6854 | 05 18.5888 |
| 400 x 63 m     | 53 18.4576 | 05 17.4336 | 6.31 ha      | 53 18.6016 | 05 18.6198 |
|                |            |            | 400 x 158 m  | 53 18.5534 | 05 18.2690 |
| <b>ZM1b</b>    | 53 18.4480 | 05 17.4431 | <b>ZM7</b>   | 53 18.8456 | 05 18.7391 |
| BNV-v          | 53 18.5560 | 05 17.7600 | BRU27        | 53 18.8686 | 05 19.0996 |
| 2.65 ha        | 53 18.5250 | 05 17.7890 | 4.00 ha      | 53 18.8143 | 05 19.1082 |
| 400 x 66 m     | 53 18.4166 | 05 17.4714 | 400 x 100 m  | 53 18.7907 | 05 18.7486 |
| <b>ZM2</b>     | 53 18.4167 | 05 17.4714 | <b>ZM8</b>   | 53 18.7907 | 05 18.7486 |
| BNV-b          | 53 18.5251 | 05 17.7890 | BRU14        | 53 18.8143 | 05 19.1082 |
| 6.25 ha        | 53 18.4505 | 05 17.8585 | 2.34 ha      | 53 18.7825 | 05 19.1134 |
| 400 x 156 m    | 53 18.3436 | 05 17.5418 | 400 x 59 m   | 53 18.7587 | 05 18.7546 |
| <b>ZM3</b>     | 53 18.6302 | 05 17.7400 | <b>ZM10</b>  | 53 18.3424 | 05 17.0721 |
| SMY            | 53 18.7376 | 05 18.0559 | BNV-n        | 53 18.4501 | 05 17.3889 |
| 6.73 ha        | 53 18.6582 | 05 18.1315 | 4.00 ha      | 53 18.4032 | 05 17.4328 |
| 400 x 168 m    | 53 18.5507 | 05 17.8165 | 400 x 100 m  | 53 18.2952 | 05 17.1169 |
| <b>ZM4</b>     | 53 18.5507 | 05 17.8165 | <b>ZM11a</b> | 53 18.2952 | 05 17.1169 |
| TH48           | 53 18.6582 | 05 18.1315 | RvYE         | 53 18.4032 | 05 17.4328 |
| 8.36 ha        | 53 18.5680 | 05 18.2164 | 2.89 ha      | 53 18.3686 | 05 17.4654 |
| afm. zie kaart | 53 18.5377 | 05 18.2276 | 400 x 72 m   | 53 18.2610 | 05 17.1487 |
|                | 53 18.5080 | 05 18.0439 | <b>ZM11b</b> | 53 18.2610 | 05 17.1487 |
|                | 53 18.4604 | 05 17.9006 | YE18.20      | 53 18.3686 | 05 17.4654 |
| <b>ZM5</b>     | 53 18.7905 | 05 18.1461 | 2.11 ha      | 53 18.3432 | 05 17.4894 |
| Schot          | 53 18.8612 | 05 18.6756 | 400 x 53 m   | 53 18.2356 | 05 17.1736 |
| 4.50 ha        | 53 18.8220 | 05 18.6902 | <b>ZM12</b>  | 53 18.1563 | 05 16.6406 |
| 600 x 75 m     | 53 18.7501 | 05 18.1606 | BNV-b        | 53 18.3223 | 05 17.0251 |
| <b>ZM6a</b>    | 53 18.7501 | 05 18.1606 | 5.65 ha      | 53 18.2741 | 05 17.0843 |
| BNV-n          | 53 18.8220 | 05 18.6902 | 525 x 108 m  | 53 18.1084 | 05 16.6998 |
| 5.82 ha        | 53 18.7702 | 05 18.7082 | <b>ZM13</b>  | 53 18.1116 | 05 16.7075 |
| 600 x 97 m     | 53 18.6983 | 05 18.1795 | Schot        | 53 18.2700 | 05 17.0748 |
| <b>ZM6b</b>    | 53 18.6983 | 05 18.1795 | 4.75 ha      | 53 18.2272 | 05 17.1273 |
| BNV-v          | 53 18.7702 | 05 18.7082 | 500 x 95 m   | 53 18.0690 | 05 16.7599 |
| 7.35 ha        | 53 18.7052 | 05 18.7323 |              |            |            |
| 600 x 123 m    | 53 18.6332 | 05 18.2030 |              |            |            |

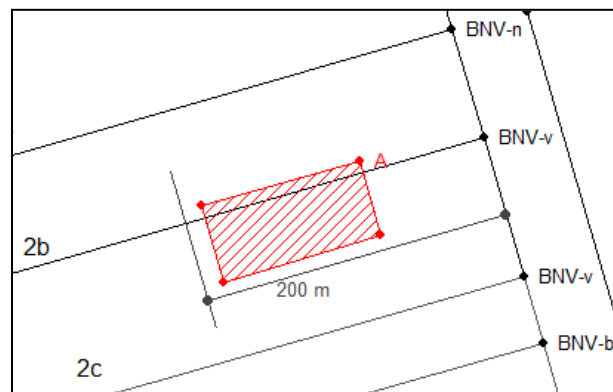
### Nadere voorwaarden plaatsing verankering ivm wrakken.

In de gebieden A, B en C in de gebieden Burgzand, Vogelzand en Scheurrak (rood gearceerd in onderstaande kaarten) mogen geen ankers worden geplaatst. Dit in verband met de mogelijke aanwezigheid van wrakken. De MZI-kavels zodanig gepositioneerd dat uitgaande van MZI-systemen van 200 m de wrakken en aangegeven veiligheidszones daar om heen gevrijwaard blijven van verankeringen.

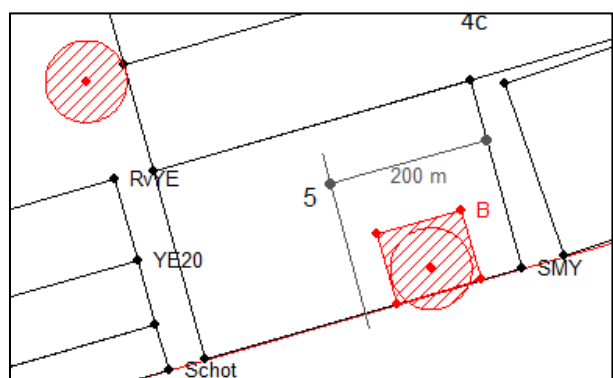
### Coördinaten

|                              | NB         | OL         |
|------------------------------|------------|------------|
| <b>Gebied A</b><br>Burgzand  | 53 03.1930 | 04 56.8292 |
|                              | 53 03.2088 | 04 56.9210 |
|                              | 53 03.1827 | 04 56.9330 |
|                              | 53 03.1661 | 04 56.8420 |
| <b>Gebied B</b><br>Vogelzand | 53 02.8526 | 04 58.7431 |
|                              | 53 02.8682 | 04 58.8358 |
|                              | 53 02.8231 | 04 58.8573 |
|                              | 53 02.8069 | 04 58.7646 |
| <b>Gebied C</b><br>Scheurrak | 53 03.9942 | 05 03.0304 |
|                              | 53 04.0106 | 05 03.1162 |
|                              | 53 03.9585 | 05 03.1428 |
|                              | 53 03.9421 | 05 03.0562 |

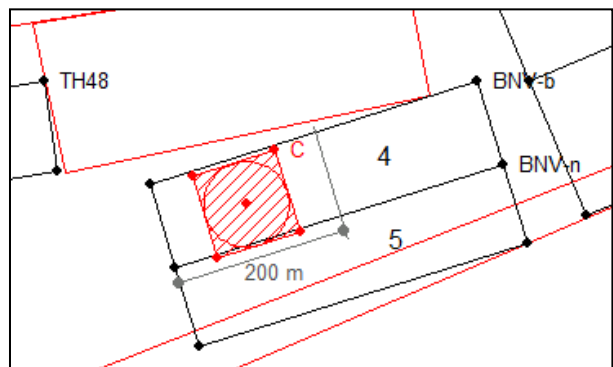
### Burgzand



### Vogelzand



### Scheurrak



## Overzicht Waddenzee 2024

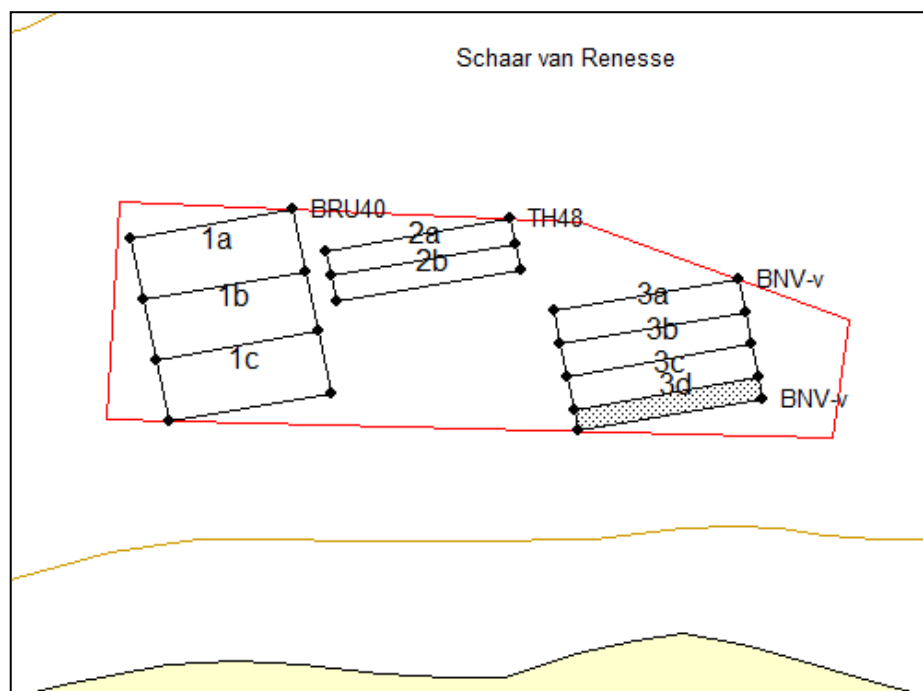
| Kavel<br>vanaf 2024 | Cluster<br>naam | samenstelling per 2023                               | opm. | Opp.<br>ha    | Afm.<br>m   |
|---------------------|-----------------|--|------|---------------|-------------|
| <b>Malzwin</b>      |                 |  |      | <b>38.88</b>  |             |
| MZ 1                | BRU40           | BRU6, 8, 36, 40, ZZ6                                 |      | 7.58          | zie kaart   |
| MZ west             | RvYE-exp        | WR10   |      | 31.30         | zie kaart   |
| <b>Zuidwal</b>      |                 |  |      | <b>34.85</b>  |             |
| ZW 1                | BRU40           | BRU6, 8, 36, 40, ZZ6                                 |      | 3.34          | 175 x 191 m |
| ZW 2                | TH48            | TH24, 48, YE83, BRU12, 25, 26, 48, 50, HC Keijser    |      | 3.70          | 200 x 185 m |
| ZW 3                | RvYE            | YE55, 71, 96, 116, BRU4, WR10                        |      | 3.70          | 200 x 185 m |
| ZW 4                | BNV-v           | YE 38, 46, 70, 72, 79, 170, 179, BRU23, TH4.         |      | 5.40          | zie kaart   |
| ZW oost             | Delta-exp       | YE83   |      | 18.71         | 868 x 216 m |
| <b>Burgzand</b>     |                 |  |      | <b>114.16</b> |             |
| BZ 1a               | Schot           | ZZ3, 4, 7, 9, 10, HC Njans, Veerhoek                 |      | 3.50          | 500 x 70 m  |
| BZ 1b               | BRU40           | BRU6, 8, 36, 40, ZZ6                                 |      | 13.78         | 525 x 262 m |
| BZ 2a               | BNV-b           | YE19, 27, 56, 110, 161, 196, BRU39, HON14            |      | 5.78          | 600 x 96 m  |
| BZ 2b               | BNV-n           | YE1, 57, 89, 157, 257, BRU2                          |      | 4.22          | 600 x 70 m  |
| BZ 2c               | BNV-v           | YE 38, 46, 70, 72, 79, 170, 179, BRU23, TH4.         |      | 5.47          | 600 x 91 m  |
| BZ 2d               | BNV-v           | YE 38, 46, 70, 72, 79, 170, 179, BRU23, TH4.         |      | 2.60          | 600 x 43 m  |
| BZ 2e               | BNV-b           | YE19, 27, 56, 110, 161, 196, BRU39, HON14            |      | 3.90          | 600 x 65 m  |
| BZ 2f               | BNV-n           | YE1, 57, 89, 157, 257, BRU2                          |      | 4.15          | 600 x 69 m  |
| BZ 2h               | TH48            | TH24, 48, YE83, BRU12, 25, 26, 48, 50, HC Keijser    |      | 4.75          | 400 x 119 m |
| BZ 2j               | YE82            | YE82   |      | 2.00          | 270 x 74 m  |
| BZ 3                | RvYE            | YE55, 71, 96, 116, BRU4, WR10                        |      | 9.85          | 400 x 246 m |
| BZ 4                | YE18.20         | YE18, 20   |      | 3.36          | 400 x 84 m  |
| BZ 5                | TH48            | TH24, 48, YE83, BRU12, 25, 26, 48, 50, HC Keijser    |      | 9.10          | 400 x 228 m |
| BZ 6                | BRU27           | BRU27  |      | 6.45          | 400 x 161 m |
| BZ 7                | SMY             | YE30, 58, 62, 69, 87                                 |      | 10.17         | 400 x 254 m |
| BZ 8                | BNV-v           | YE 38, 46, 70, 72, 79, 170, 179, BRU23, TH4.         |      | 2.49          | 400 x 62 m  |
| BZ 9                | BNV-n           | YE1, 57, 89, 157, 257, BRU2                          |      | 5.42          | 400 x 136 m |
| BZ 10               | RvYE            | YE55, 71, 96, 116, BRU4, WR10                        |      | 6.00          | zie kaart   |
| BZ 11               | Schot           | ZZ3, 4, 7, 9, 10, HC Njans, Veerhoek                 |      | 11.17         | zie kaart   |
| <b>Vogelzand</b>    |                 |  |      | <b>69.83</b>  |             |
| VZ 2a               | RvYE            | YE55, 71, 96, 116, BRU4, WR10                        |      | 4.00          | 400 x 100 m |
| VZ 2b               | YE18.20         | YE18, 20   |      | 3.33          | 400 x 83 m  |
| VZ 3                | Schot           | ZZ3, 4, 7, 9, 10, HC Njans, Veerhoek                 |      | 2.78          | 500 x 56 m  |
| VZ 4a               | BNV-n           | YE1, 57, 89, 157, 257, BRU2                          |      | 9.20          | zie kaart   |
| VZ 4b               | BNV-b           | YE19, 27, 56, 110, 161, 196, BRU39, HON14            |      | 16.68         | 800 x 209 m |
| VZ 4c               | BNV-v           | YE 38, 46, 70, 72, 79, 170, 179, BRU23, TH4.         |      | 10.69         | 800 x 134 m |
| VZ 5                | SMY             | YE30, 58, 62, 69, 87                                 |      | 9.34          | 400 x 234 m |
| VZ 8                | BRU14           | BRU5, 14, 68, Landa, HC Landa, Mar.cult, Bout, Deli. |      | 4.92          | 400 x 123 m |
| VZ 10               | TH48            | TH24, 48, YE83, BRU12, 25, 26, 48, 50, HC Keijser    |      | 8.89          | 400 x 222 m |
| <b>Scheurrak</b>    |                 |  |      | <b>35.78</b>  |             |
| SR 1                | TH48            | TH24, 48, YE83, BRU12, 25, 26, 48, 50, HC Keijser    |      | 3.60          | 400 x 90 m  |
| SR 4                | BNV-b           | YE19, 27, 56, 110, 161, 196, BRU39, HON14            |      | 4.05          | 400 x 101 m |
| SR 5                | BNV-n           | YE1, 57, 89, 157, 257, BRU2                          |      | 3.86          | 400 x 97 m  |
| SR 6                | BRU14           | BRU5, 14, 68, Landa, HC Landa, Mar.cult, Bout, Deli. |      | 4.91          | 400 x 123 m |
| SR 7                | RvYE            | YE55, 71, 96, 116, BRU4, WR10                        |      | 6.85          | 400 x 171 m |
| SR 8                | YE18.20         | YE18, 20   |      | 4.18          | 400 x 105 m |
| SR 9                | TH48            | TH24, 48, YE83, BRU12, 25, 26, 48, 50, HC Keijser    |      | 4.53          | 400 x 113 m |
| SR 10               | BNV-v           | YE 38, 46, 70, 72, 79, 170, 179, BRU23, TH4.         |      | 3.80          | 400 x 95 m  |

| <b>Gat van Stompe</b> |         |  |   | <b>61.31</b> |             |
|-----------------------|---------|--|---|--------------|-------------|
| GS 1a                 | BNV-n   | YE1, 57, 89, 157, 257, BRU2                          |   | 3.30         | 500 x 66 m  |
| GS 1b                 | Schot   | ZZ3, 4, 7, 9, 10, HC Njans, Veerhoek                 |   | 6.99         | 500 x 140 m |
| GS 1c                 | BNV-v   | YE 38, 46, 70, 72, 79, 170, 179, BRU23, TH4.         |   | 3.10         | 400 x 78 m  |
| GS 1d                 | SMY     | YE30, 58, 62, 69, 87                                 |   | 3.90         | 200 x 195 m |
| GS 2a                 | RvYE    | YE55, 71, 96, 116, BRU4, WR10                        |   | 3.93         | 400 x 98 m  |
| GS 2b                 | YE18.20 | YE18, 20   |   | 2.93         | 400 x 73 m  |
| GS 3a                 | BRU14   | BRU5, 14, 68, Landa, HC Landa, Mar.cult, Bout, Deli. |   | 6.55         | 400 x 164 m |
| GS 3b                 | BNV-b   | YE19, 27, 56, 110, 161, 196, BRU39, HON14            |   | 7.10         | 400 x 178 m |
| GS 5                  | YE82    | YE82   |   | 2.50         | 405 x 62 m  |
| GS 6                  | TH48    | TH24, 48, YE83, BRU12, 25, 26, 48, 50, HC Keijser    |   | 8.43         | 400 x 211 m |
| GS 7                  | SMY     | YE30, 58, 62, 69, 87                                 | * | 4.70         | 400 x 118 m |
| GS 8                  | BRU27   | BRU27  |   | 2.38         | 250 x 95 m  |
| GS 9                  | YE82    | YE82   |   | 2.35         | 280 x 84 m  |
| GS 10                 | BNV-b   | YE19, 27, 56, 110, 161, 196, BRU39, HON14            |   | 2.40         | 200 x 120 m |
| GS 11                 | YE82    | YE82   |   | 0.75         | 135 x 56 m  |
| <b>Zuidmeep</b>       |         |  |   | <b>76.21</b> |             |
| ZM 1a                 | SMY     | YE30, 58, 62, 69, 87                                 |   | 2.50         | 400 x 63 m  |
| ZM 1b                 | BNV-v   | YE 38, 46, 70, 72, 79, 170, 179, BRU23, TH4.         |   | 2.65         | 400 x 66 m  |
| ZM 2                  | BNV-b   | YE19, 27, 56, 110, 161, 196, BRU39, HON14            |   | 6.25         | 400 x 156 m |
| ZM 3                  | SMY     | YE30, 58, 62, 69, 87                                 |   | 6.73         | 400 x 168 m |
| ZM 4                  | TH48    | TH24, 48, YE83, BRU12, 25, 26, 48, 50, HC Keijser    |   | 8.36         | zie kaart   |
| ZM 5                  | Schot   | ZZ3, 4, 7, 9, 10, HC Njans, Veerhoek                 |   | 4.50         | 600 x 75 m  |
| ZM 6a                 | BNV-n   | YE1, 57, 89, 157, 257, BRU2                          |   | 5.82         | 600 x 97 m  |
| ZM 6b                 | BNV-v   | YE 38, 46, 70, 72, 79, 170, 179, BRU23, TH4.         |   | 7.35         | 600 x 123 m |
| ZM 6c                 | BNV-v   | YE 38, 46, 70, 72, 79, 170, 179, BRU23, TH4.         |   | 6.31         | 400 x 158 m |
| ZM 7                  | BRU27   | BRU27  |   | 4.00         | 400 x 100 m |
| ZM 8                  | BRU14   | BRU5, 14, 68, Landa, HC Landa, Mar.cult, Bout, Deli. |   | 2.34         | 400 x 59 m  |
| ZM 10                 | BNV-n   | YE1, 57, 89, 157, 257, BRU2                          |   | 4.00         | 400 x 100 m |
| ZM 11a                | RvYE    | YE55, 71, 96, 116, BRU4, WR10                        |   | 2.89         | 400 x 72 m  |
| ZM 11b                | YE18.20 | YE18, 20   |   | 2.11         | 400 x 53 m  |
| ZM 12                 | BNV-b   | YE19, 27, 56, 110, 161, 196, BRU39, HON14            |   | 5.65         | 525 x 106 m |
| ZM 13                 | Schot   | ZZ3, 4, 7, 9, 10, HC Njans, Veerhoek                 |   | 4.75         | 500 x 95 m  |

\* Ivm met de krappe breedte van de coridor is kavel GS7 naar het oosten verlengd met 20 m. Bij het herplaatsen van palen gebeurt dat vanaf de oostzijde over maximaal 400 m en komt de westelijke 20 m van de kavel te vervallen.

## VOORDELTA

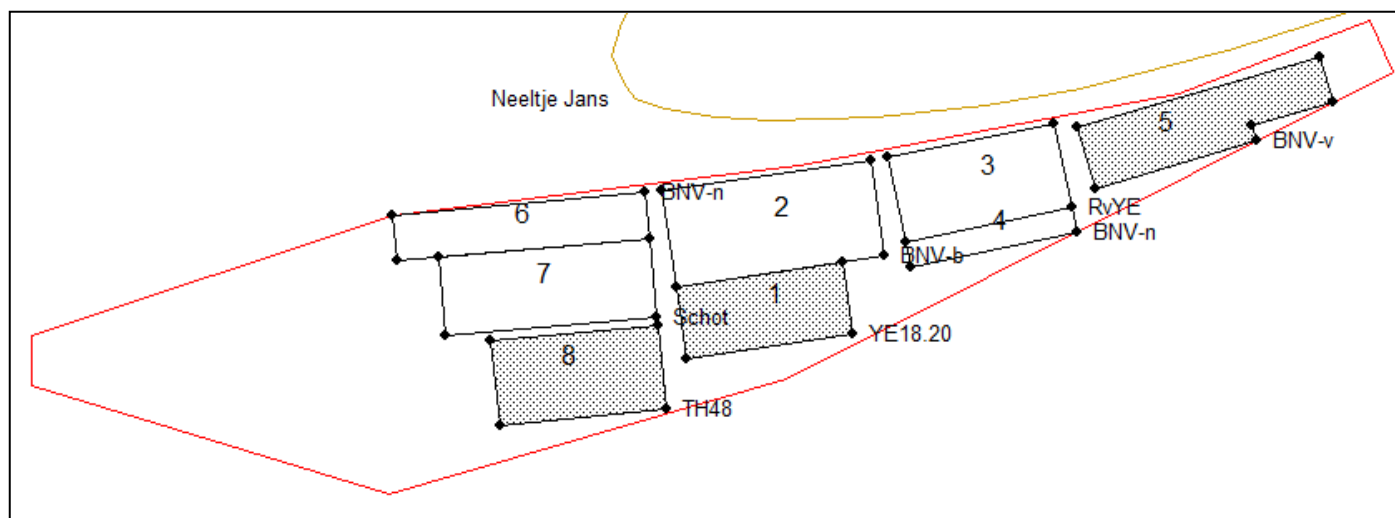
## Brouwershavensegat



## Coördinaten

| 19-10-23    | NB         | OL         |             | NB         | OL         |
|-------------|------------|------------|-------------|------------|------------|
| <b>BH1a</b> | 51 45.0447 | 03 46.3424 | <b>BH3a</b> | 51 44.9603 | 03 47.1303 |
| BRU40       | 51 45.0769 | 03 46.6445 | BNV-v       | 51 44.9972 | 03 47.4745 |
| 4.66 ha     | 51 45.0064 | 03 46.6686 | 2.86 ha     | 51 44.9591 | 03 47.4874 |
| 350 x 133 m | 51 44.9742 | 03 46.3664 | 400 x 72 m  | 51 44.9218 | 03 47.1432 |
| <b>BH1b</b> | 51 44.9742 | 03 46.3664 | <b>BH3b</b> | 51 44.9218 | 03 47.1432 |
| BRU40       | 51 45.0064 | 03 46.6686 | BNV-v       | 51 44.9591 | 03 47.4874 |
| 4.66 ha     | 51 44.9365 | 03 46.6917 | 2.86 ha     | 51 44.9218 | 03 47.4994 |
| 350 x 133 m | 51 44.9039 | 03 46.3896 | 400 x 72 m  | 51 44.8847 | 03 47.1552 |
| <b>BH1c</b> | 51 44.9039 | 03 46.3896 | <b>BH3c</b> | 51 44.8847 | 03 47.1552 |
| BRU40       | 51 44.9365 | 03 46.6917 | BNV-v       | 51 44.9218 | 03 47.4994 |
| 4.66 ha     | 51 44.8652 | 03 46.7157 | 2.86 ha     | 51 44.8836 | 03 47.5123 |
| 350 x 133 m | 51 44.8328 | 03 46.4136 | 400 x 72 m  | 51 44.8468 | 03 47.1682 |
| <b>BH2a</b> | 51 45.0295 | 03 46.7054 | <b>BH4d</b> | 51 44.8463 | 03 47.1680 |
| TH48        | 51 45.0664 | 03 47.0495 | BNV-v       | 51 44.8836 | 03 47.5122 |
| 2.20 ha     | 51 45.0369 | 03 47.0591 | 1.88 ha     | 51 44.8584 | 03 47.5209 |
| 400 x 55 m  | 51 45.0002 | 03 46.7158 | 400 x 47 m  | 51 44.8215 | 03 47.1767 |
| <b>BH2b</b> | 51 45.0002 | 03 46.7158 |             |            |            |
| TH48        | 51 45.0369 | 03 47.0591 |             |            |            |
| 2.20 ha     | 51 45.0082 | 03 47.0685 |             |            |            |
| 400 x 55 m  | 51 44.9709 | 03 46.7252 |             |            |            |

Neeltje Jans



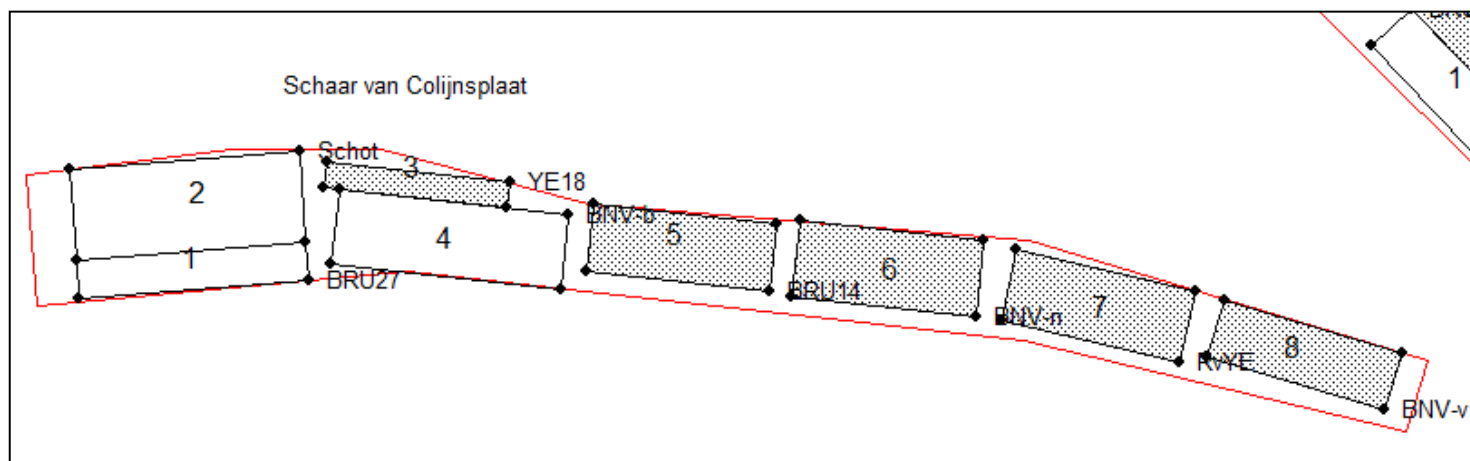
Coördinaten

| 19-10-23    | NB         | OL         |
|-------------|------------|------------|
| <b>NJ1</b>  | 51 36.9409 | 03 43.8807 |
| YE18.20     | 51 36.9718 | 03 44.2241 |
| 6.85 ha     | 51 36.8804 | 03 44.2463 |
| 400 x 171 m | 51 36.8478 | 03 43.9022 |
| <b>NJ2</b>  | 51 37.0640 | 03 43.8516 |
| BNV-b       | 51 37.1030 | 03 44.2850 |
| 11.44 ha    | 51 36.9798 | 03 44.3125 |
| 500 x 229 m | 51 36.9409 | 03 43.8808 |
| <b>NJ3</b>  | 51 37.1060 | 03 44.3176 |
| RvYE        | 51 37.1499 | 03 44.6609 |
| 8.26 ha     | 51 37.0419 | 03 44.6978 |
| 400 x 207 m | 51 36.9970 | 03 44.3554 |
| <b>NJ4</b>  | 51 36.9970 | 03 44.3554 |
| BNV-n       | 51 37.0419 | 03 44.6978 |
| 2.37 ha     | 51 37.0112 | 03 44.7083 |
| 400 x 59 m  | 51 36.9657 | 03 44.3657 |

| 19-10-23       | NB         | OL         |
|----------------|------------|------------|
| <b>NJ5</b>     | 51 37.1440 | 03 44.7099 |
| BNV-v          | 51 37.2350 | 03 45.2112 |
| 8.15 ha        | 51 37.1773 | 03 45.2386 |
| afm. zie kaart | 51 37.1461 | 03 45.0712 |
|                | 51 37.1275 | 03 45.0806 |
|                | 51 37.0656 | 03 44.7468 |
| <b>NJ6</b>     | 51 37.0306 | 03 43.2963 |
| BNV-n          | 51 37.0608 | 03 43.8164 |
| 6.49 ha        | 51 37.0017 | 03 43.8258 |
| 600 x 108 m    | 51 36.9731 | 03 43.3048 |
| <b>NJ7</b>     | 51 36.9780 | 03 43.3923 |
| Schot          | 51 37.0017 | 03 43.8258 |
| 9.17 ha        | 51 36.9024 | 03 43.8413 |
| 500 x 183 m    | 51 36.8790 | 03 43.4061 |
| <b>NJ8</b>     | 51 36.8720 | 03 43.4971 |
| TH48           | 51 36.8918 | 03 43.8439 |
| 8.05 ha        | 51 36.7832 | 03 43.8627 |
| 400 x 201 m    | 51 36.7636 | 03 43.5168 |



## Schaar van Colijnsplaat



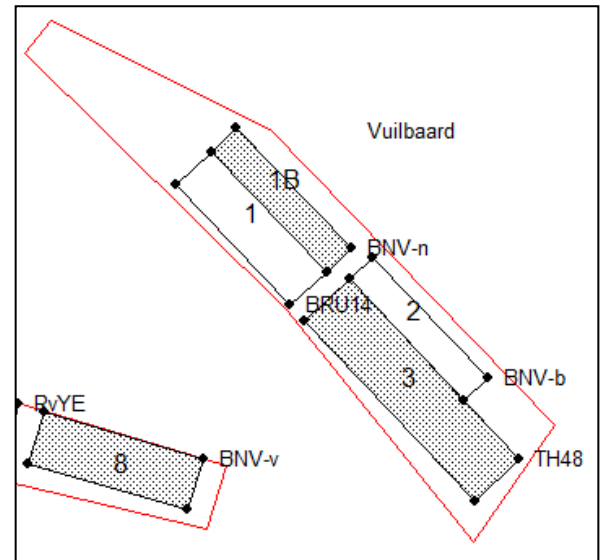
## Coördinaten

| 19-10-23    | NB         | OL         | 19-10-23    | NB         | OL         |
|-------------|------------|------------|-------------|------------|------------|
| <b>SvC1</b> | 51 37.1265 | 03 49.7764 | <b>SvC5</b> | 51 37.1935 | 03 50.7541 |
| BRU27       | 51 37.1480 | 03 50.2108 | BRU14       | 51 37.1669 | 03 51.1008 |
| 4.10 ha     | 51 37.1036 | 03 50.2159 | 5.87 ha     | 51 37.0902 | 03 51.0872 |
| 500 x 82 m  | 51 37.0821 | 03 49.7816 | 400 x 147 m | 51 37.1137 | 03 50.7403 |
| <b>SvC2</b> | 51 37.2341 | 03 49.7644 | <b>SvC6</b> | 51 37.1736 | 03 51.1445 |
| Schot       | 51 37.2552 | 03 50.1988 | BNV-n       | 51 37.1496 | 03 51.4939 |
| 9.88 ha     | 51 37.1480 | 03 50.2108 | 6.55 ha     | 51 37.0611 | 03 51.4794 |
| 500 x 198 m | 51 37.1265 | 03 49.7764 | 400 x 164 m | 51 37.0851 | 03 51.1301 |
| <b>SvC3</b> | 51 37.2419 | 03 50.2494 | <b>SvC7</b> | 51 37.1398 | 03 51.5549 |
| YE18.20     | 51 37.2187 | 03 50.5962 | RvYE        | 51 37.0918 | 03 51.8956 |
| 2.14 ha     | 51 37.1890 | 03 50.5910 | 6.30 ha     | 51 37.0078 | 03 51.8656 |
| 400 x 54 m  | 51 37.2124 | 03 50.2443 | 400 x 158 m | 51 37.0564 | 03 51.5265 |
| <b>SvC4</b> | 51 37.2103 | 03 50.2735 | <b>SvC8</b> | 51 37.0799 | 03 51.9497 |
| BNV-b       | 51 37.1810 | 03 50.7077 | BNV-v       | 51 37.0189 | 03 52.2853 |
| 8.19 ha     | 51 37.0937 | 03 50.6923 | 5.20 ha     | 51 36.9533 | 03 52.2536 |
| 500 x 164 m | 51 37.1235 | 03 50.2571 | 400 x 130 m | 51 37.0133 | 03 51.9171 |

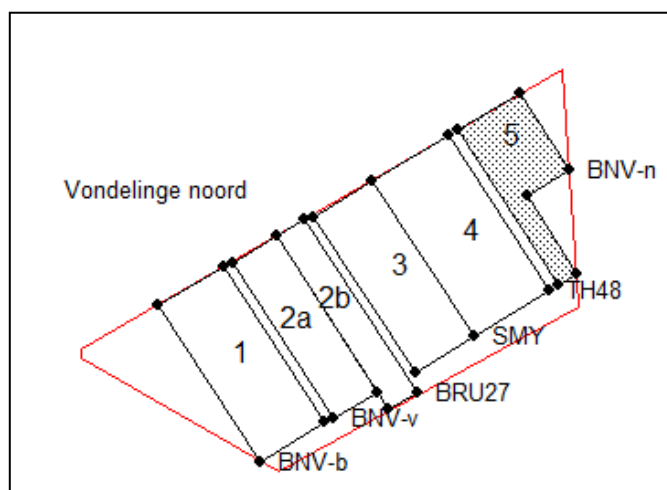
## Vuilbaard

### Coördinaten

| 19-10-23    | NB                | OL                |
|-------------|-------------------|-------------------|
| <b>VB1</b>  | <b>51</b> 37.3792 | <b>03</b> 52.2285 |
| BRU14       | <b>51</b> 37.4224 | <b>03</b> 52.3031 |
| 4.72 ha     | <b>51</b> 37.2648 | <b>03</b> 52.5463 |
| 400 x 118 m | <b>51</b> 37.2210 | <b>03</b> 52.4695 |
| <b>VB1b</b> | <b>51</b> 37.4224 | <b>03</b> 52.3031 |
| BNV-n       | <b>51</b> 37.4533 | <b>03</b> 52.3563 |
| 3.30 ha     | <b>51</b> 37.2957 | <b>03</b> 52.5995 |
| 400 x 83 m  | <b>51</b> 37.2648 | <b>03</b> 52.5463 |
| <b>VB2</b>  | <b>51</b> 37.2548 | <b>03</b> 52.5945 |
| BNV-b       | <b>51</b> 37.2841 | <b>03</b> 52.6430 |
| 3.07 ha     | <b>51</b> 37.1263 | <b>03</b> 52.8862 |
| 400 x 77 m  | <b>51</b> 37.0966 | <b>03</b> 52.8351 |
| <b>VB3</b>  | <b>51</b> 37.2008 | <b>03</b> 52.4992 |
| TH48        | <b>51</b> 37.2548 | <b>03</b> 52.5945 |
| 8.98 ha     | <b>51</b> 37.0195 | <b>03</b> 52.9525 |
| 600 x 150 m | <b>51</b> 36.9625 | <b>03</b> 52.8584 |



## Vondelinge – noord



## Coördinaten

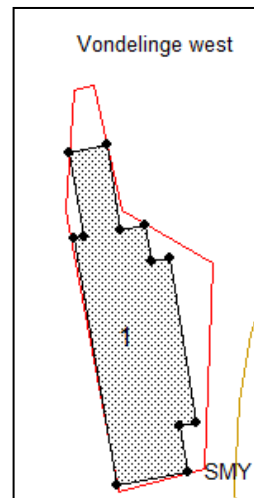
| 19-10-23       | NB         | OL         |
|----------------|------------|------------|
| <b>VON-n1</b>  | 51 36.3506 | 03 55.1014 |
| BNV-b          | 51 36.3973 | 03 55.2241 |
| 6.60 ha        | 51 36.2155 | 03 55.4147 |
| 400 x 165 m    | 51 36.1688 | 03 55.2929 |
| <b>VON-n2a</b> | 51 36.4010 | 03 55.2430 |
| BNV-v          | 51 36.4317 | 03 55.3237 |
| 4.40 ha        | 51 36.2499 | 03 55.5151 |
| 400 x 110 m    | 51 36.2192 | 03 55.4327 |
| <b>VON-n2b</b> | 51 36.4315 | 03 55.3237 |
| BRU27          | 51 36.4522 | 03 55.3761 |
| 3.15 ha        | 51 36.2495 | 03 55.5881 |
| 450 x 70 m     | 51 36.2301 | 03 55.5357 |

| 19-10-23       | NB         | OL         |
|----------------|------------|------------|
| <b>VON-n3</b>  | 51 36.4537 | 03 55.3950 |
| SMY            | 51 36.4968 | 03 55.5040 |
| 5.90 ha        | 51 36.3154 | 03 55.6954 |
| 400 x 148 m    | 51 36.2726 | 03 55.5855 |
| <b>VON-n4</b>  | 51 36.4969 | 03 55.5040 |
| TH48           | 51 36.5503 | 03 55.6482 |
| 7.62 ha        | 51 36.3694 | 03 55.8378 |
| 400 x 191 m    | 51 36.3155 | 03 55.6954 |
| <b>VON-n5</b>  | 51 36.5558 | 03 55.6645 |
| BNV-n          | 51 36.5986 | 03 55.7821 |
| 3.89 ha        | 51 36.5095 | 03 55.8755 |
| afm. zie kaart | 51 36.4784 | 03 55.7964 |
|                | 51 36.3886 | 03 55.8884 |
|                | 51 36.3753 | 03 55.8542 |

## Vondelinge – west

### Coördinaten

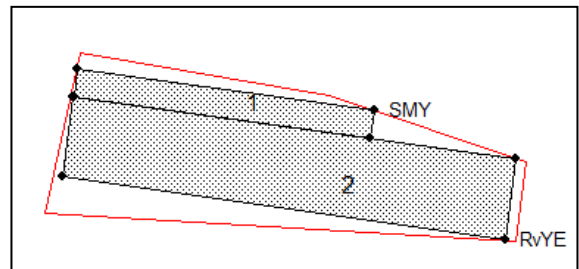
| 19-10-23       | NB         | OL         |
|----------------|------------|------------|
| <b>VON-w 1</b> | 51 35.6274 | 03 54.8997 |
| SMY            | 51 35.6362 | 03 54.9769 |
| 13.77 ha       | 51 35.5270 | 03 55.0061 |
| afm. zie kaart | 51 35.5327 | 03 55.0576 |
|                | 51 35.4856 | 03 55.0705 |
|                | 51 35.4893 | 03 55.1074 |
|                | 51 35.2764 | 03 55.1649 |
|                | 51 35.2718 | 03 55.1289 |
|                | 51 35.2118 | 03 55.1452 |
|                | 51 35.1954 | 03 54.9984 |
|                | 51 35.5161 | 03 54.9091 |
|                | 51 35.5186 | 03 54.9306 |



## Vondelinge – zuid

### Coördinaten

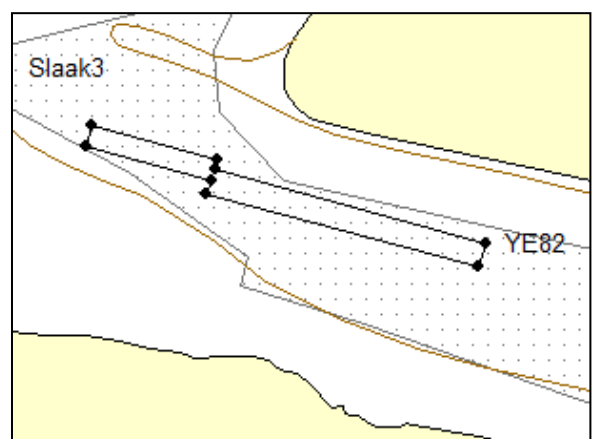
| 1910-23        | NB         | OL         |
|----------------|------------|------------|
| <b>VON-z 1</b> | 51 32.6884 | 03 58.3313 |
| SMY            | 51 32.6585 | 03 58.6771 |
| 1.45 ha        | 51 32.6380 | 03 58.6731 |
| 400 x 36 m     | 51 32.6683 | 03 58.3269 |
| <b>VONz-2</b>  | 51 32.6683 | 03 58.3269 |
| RvYE           | 51 32.6232 | 03 58.8429 |
| 6.49 ha        | 51 32.5646 | 03 58.8308 |
| 600 x 108 m    | 51 32.6101 | 03 58.3141 |



## Slaak 3 (op perceel)

### Coördinaten

| 19-10-23       | NB         | OL         |
|----------------|------------|------------|
| <b>Slaak3</b>  | 51 39.4129 | 04 07.9117 |
| YE82           | 51 39.3741 | 04 08.1382 |
| 4.30 ha        | 51 39.3639 | 04 08.1331 |
| afm. zie kaart | 51 39.2817 | 04 08.6223 |
|                | 51 39.2551 | 04 08.6077 |
|                | 51 39.3360 | 04 08.1185 |
|                | 51 39.3510 | 04 08.1262 |
|                | 51 39.3893 | 04 07.8996 |



## Overzicht Voordelta en Oosterschelde 2024

| Kavel<br>vanaf 2024            | Cluster<br>naam | samenstelling per 2023                               | opm. | Opp.<br>ha   | Afm.<br>m   |
|--------------------------------|-----------------|--|------|--------------|-------------|
| <b>Brouwershavensegat</b>      |                 |  |      | <b>28.84</b> |             |
| BH 1a                          | BRU40           | BRU6, 8, 36, 40, ZZ6                                 |      | 4.66         | 350 x 133 m |
| BH 1b                          | BRU40           | BRU6, 8, 36, 40, ZZ6                                 |      | 4.66         | 350 x 133 m |
| BH 1c                          | BRU40           | BRU6, 8, 36, 40, ZZ6                                 |      | 4.66         | 350 x 133 m |
| BH 2a                          | TH48            | TH24, 48, YE83, BRU12, 25, 26, 48, 50, HC Keijser    |      | 2.20         | 400 x 55 m  |
| BH 2b                          | TH48            | TH24, 48, YE83, BRU12, 25, 26, 48, 50, HC Keijser    |      | 2.20         | 400 x 55 m  |
| BH 3a                          | BNV-v           | YE 38, 46, 70, 72, 79, 170, 179, BRU23, TH4.         |      | 2.86         | 400 x 72 m  |
| BH 3b                          | BNV-v           | YE 38, 46, 70, 72, 79, 170, 179, BRU23, TH4.         |      | 2.86         | 400 x 72 m  |
| BH 3c                          | BNV-v           | YE 38, 46, 70, 72, 79, 170, 179, BRU23, TH4.         |      | 2.86         | 400 x 72 m  |
| BH 4d                          | BNV-v           | YE 38, 46, 70, 72, 79, 170, 179, BRU23, TH4.         |      | 1.88         | 400 x 47 m  |
| <b>Neeltje Jans</b>            |                 |  |      | <b>60.78</b> |             |
| NJ 1                           | YE18.20         | YE18, 20   |      | 6.85         | 400 x 171 m |
| NJ 2                           | BNV-b           | YE19, 27, 56, 110, 161, 196, BRU39, HON14            |      | 11.44        | 500 x 229 m |
| NJ 3                           | RvYE            | YE55, 71, 96, 116, BRU4, WR10                        |      | 8.26         | 400 x 207 m |
| NJ 4                           | BNV-n           | YE1, 57, 89, 157, 257, BRU2                          |      | 2.37         | 400 x 59 m  |
| NJ 5                           | BNV-v           | YE 38, 46, 70, 72, 79, 170, 179, BRU23, TH4.         |      | 8.15         | zie kaart   |
| NJ 6                           | BNV-n           | YE1, 57, 89, 157, 257, BRU2                          |      | 6.49         | 600 x 108 m |
| NJ 7                           | Schot           | ZZ3, 4, 7, 9, 10, HC Njans, Veerhoek                 |      | 9.17         | 500 x 183 m |
| NJ 8                           | TH48            | TH24, 48, YE83, BRU12, 25, 26, 48, 50, HC Keijser    |      | 8.05         | 400 x 201 m |
| <b>Vuilbaard</b>               |                 |  |      | <b>20.07</b> |             |
| VB 1                           | BRU14           | BRU5, 14, 68, Landa, HC Landa, Mar.cult, Bout, Deli. |      | 4.72         | 400 x 118 m |
| VB 1b                          | BNV-n           | YE1, 57, 89, 157, 257, BRU2                          |      | 3.30         | 400 x 83 m  |
| VB 2                           | BNV-b           | YE19, 27, 56, 110, 161, 196, BRU39, HON14            |      | 3.07         | 400 x 77 m  |
| VB 3                           | TH48            | TH24, 48, YE83, BRU12, 25, 26, 48, 50, HC Keijser    |      | 8.98         | 600 x 150 m |
| <b>Schaar van Colijnsplaat</b> |                 |  |      | <b>48.23</b> |             |
| SvC 1                          | BRU27           | BRU27  |      | 4.10         | 500 x 82 m  |
| SvC 2                          | Schot           | ZZ3, 4, 7, 9, 10, HC Njans, Veerhoek                 |      | 9.88         | 500 x 198 m |
| SvC 3                          | YE18.20         | YE18, 20   |      | 2.14         | 400 x 54 m  |
| SvC 4                          | BNV-b           | YE19, 27, 56, 110, 161, 196, BRU39, HON14            |      | 8.19         | 500 x 164 m |
| SvC 5                          | BRU14           | BRU5, 14, 68, Landa, HC Landa, Mar.cult, Bout, Deli. |      | 5.87         | 400 x 147 m |
| SvC 6                          | BNV-n           | YE1, 57, 89, 157, 257, BRU2                          |      | 6.55         | 400 x 164 m |
| SvC 7                          | RvYE            | YE55, 71, 96, 116, BRU4, WR10                        |      | 6.30         | 400 x 158 m |
| SvC 8                          | BNV-v           | YE 38, 46, 70, 72, 79, 170, 179, BRU23, TH4.         |      | 5.20         | 400 x 130 m |
| <b>Vondelinge-n</b>            |                 |  |      | <b>31.56</b> |             |
| VON-n 1                        | BNV-b           | YE19, 27, 56, 110, 161, 196, BRU39, HON14            |      | 6.60         | 400 x 165 m |
| VON-n 2a                       | BNV-v           | YE 38, 46, 70, 72, 79, 170, 179, BRU23, TH4.         |      | 4.40         | 400 x 110 m |
| VON-n 2b                       | BRU27           | BRU27  |      | 3.15         | 450 x 70 m  |
| VON-n 3                        | SMY             | YE30, 58, 62, 69, 87                                 |      | 5.90         | 400 x 148 m |
| VON-n 4                        | TH48            | TH24, 48, YE83, BRU12, 25, 26, 48, 50, HC Keijser    |      | 7.62         | 400 x 191 m |
| VON-n 5                        | BNV-n           | YE1, 57, 89, 157, 257, BRU2                          |      | 3.89         | zie kaart   |
| <b>Vondelinge-w</b>            |                 |  |      | <b>13.77</b> |             |
| VON-w 1                        | SMY             | YE30, 58, 62, 69, 87                                 |      | 13.77        | zie kaart   |
| <b>Vondelinge-z</b>            |                 |  |      | <b>7.94</b>  |             |
| VON-z 1                        | SMY             | YE30, 58, 62, 69, 87                                 |      | 1.45         | 400 x 36 m  |
| VON-z 2                        | RvYE            | YE55, 71, 96, 116, BRU4, WR10                        |      | 6.49         | 600 x 108 m |
| <b>Percelen</b>                |                 |  |      | <b>4.30</b>  |             |
| Slaak 3                        | YE82            | YE82   |      | 4.30         | zie kaart   |