

A close-up photograph of several interlocking wooden blocks, likely made of light-colored wood like pine or spruce. The blocks are arranged in a complex, geometric pattern, with some blocks overlapping others. The lighting is warm and directional, creating strong highlights and deep shadows that emphasize the texture and grain of the wood. The background is blurred, focusing attention on the intricate arrangement of the blocks.

Bijlagerapport Windplan Blauw

Visualisaties huidige situatie, dubbeldraaiperiode en plansituatie

Project Windplan Blauw
Opdrachtgever Windvereniging SwifterwinT en Nuon Wind Development
Document Milieueffectrapport
Status Definitief
Datum 26 januari 2018
Referentie UT615-46

Projectcode UT615-46
Projectleider K.A. Haans, MSc.
Projectdirecteur drs. D.J.F. Bel

Auteur(s) T. M. F. Pessanha MSc.
Gecontroleerd door J.A. Zoete MSc
Goedgekeurd door K.A. Haans, MSc.

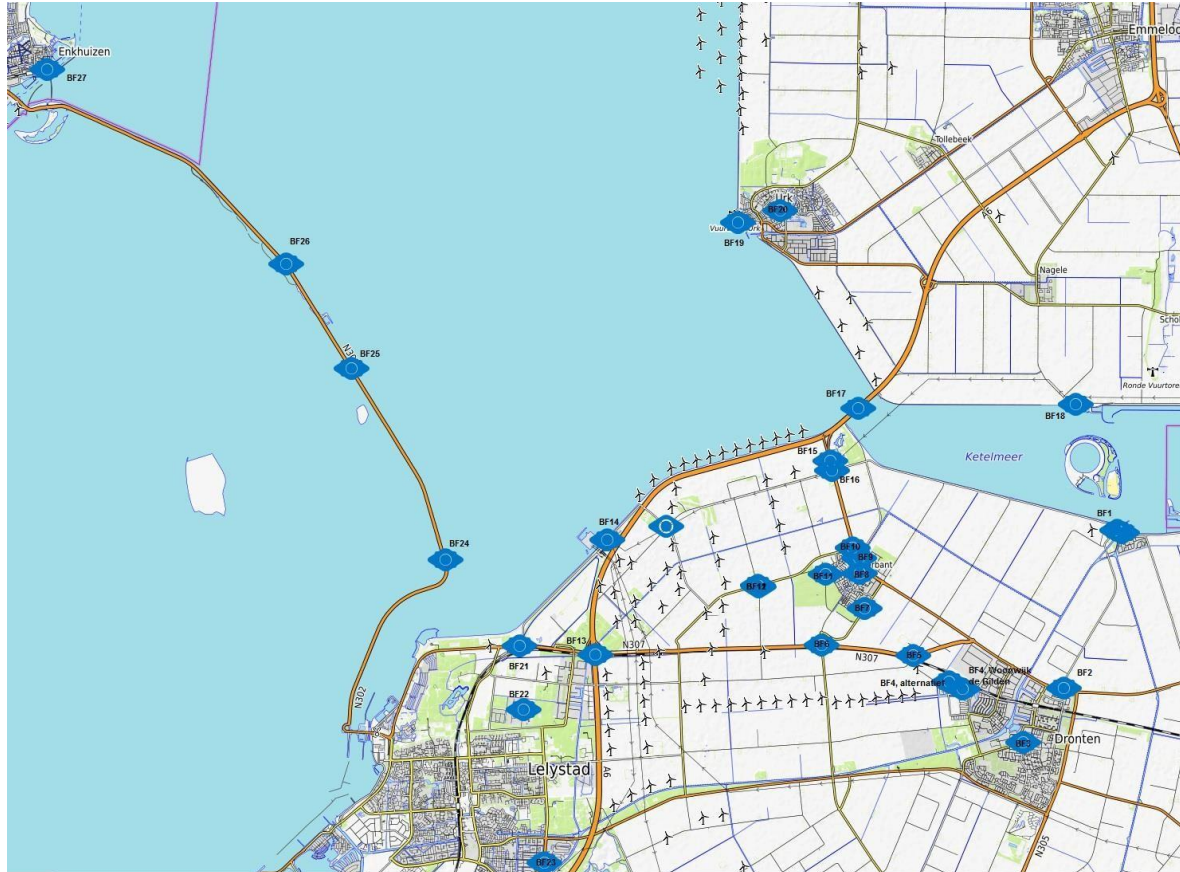
Paraaf

A handwritten signature in blue ink, appearing to be 'K.A. Haans'.

Het kwaliteitsmanagementsysteem van Witteveen+Bos is gecertificeerd op basis van ISO 9001.

© Witteveen+Bos

Niets uit dit document mag worden veeelvoudigd en/of openbaar gemaakt in enige vorm zonder voorafgaande schriftelijke toestemming van Witteveen+Bos Raadgevende ingenieurs B.V. noch mag het zonder dergelijke toestemming worden gebruikt voor enig ander werk dan waarvoor het is vervaardigd, behoudens schriftelijk anders overeengekomen. Witteveen+Bos aanvaardt geen aansprakelijkheid voor enigerlei schade die voortvloeit uit of verband houdt met het wijzigen van de inhoud van het door Witteveen+Bos geleverde document.



Bolfoto's zonder dubbeldraai

Bolfoto 1 (BF1)

BF1, Huidige situatie



 Windplanner
20180110 - WP
BIM-Internatief

X: 180028.2664°
Y: 510339.5259°
Amersfoort / RD New ...
Altitude: 45 m
Headin... 266.3°
pitch: 0.1°
Viewwin 65°



BF1, VKA



Windplanner
20180110 - WP
BRM/waternatief

X: 180028.2664°
Y: 510339.5259°
Amersfoort / RD New ...
Altitude: 45 m
Headin... 266.3°
pitch: 0.1°
Viewwin 65°

Bolfoto 2 (BF2)

BF2, Huidige situatie



 Windplanner
20180110 - WP
BRW

X: 178492.0103"
Y: 505745.3485"
Amerfoort / RD New ...
Altitude: 40 m
Headin... 316.0°
pitch: 2.0°
Viewwin 65°



BF2, VKA



 Windplanner
20180110 - WP
BRW

X: 178492.0103"
Y: 505745.3485"
Amerfoort / RD New ...
Altitude: 40 m
Headin... 316.0°
pitch: 2.0°
Viewwin 65°



Bofoto 3 (BF3)

BF3, Huidige situatie en VKA



 Windplanner
20180110 - WP
RIB-Stadscentrum Dronten,

X: 177320.3014*
Y: 504162.1792*
Amersfoort / RD New ...
Altitude: 43 m
Headin... 344.9°
pitch: -1.8°
Viewwin 65°



Bolfoto 4 (BF4)

BF4, Huidige situatie



 Windplanner
20180110 - WP
BR4w

X: 175139.8512°
Y: 505906.0102°
Amersfoort / RD New ...
Altitude: 39 m
Headin... 301.2°
pitch: 1.8°
Viewwin 65°



BF4, VKA



 Windplanner
20180110 - WP
BR4w

X: 175139.8512°
Y: 505906.0102°
Amenfoort / RD New ...
Altitude: 39 m
Headin... 301.2°
pitch: 1.8°
Viewwin 65°



BF4, Woonwijk de Gilden, Huidige situatie



Windplanner
20180110 - WP
R4: Woonwijk de Gilden,

X:	175549.1305°
Y:	505691.4699°
Amerfoort / RD New ...	
Altitude:	39 m
Headin...	302.7°
pitch:	0.0°
Viewwin	65°



BF4, Woonwijk de Gilden, VKA

 Windplanner
20180110 - WP
BF4: Woonwijk de Gilden,

X: 175549.1305°
Y: 505691.4699°
Amerfoort / RD New ...
Altitude: 39 m
Headin... 302.7°
pitch: 0.0°
Viewwin 65°



Bolfoto 5 (BF5)

BF5, Huidige situatie



Windplanner
20180110 - WP
BRS-landweg

X: 174104.4427
Y: 506699.05507
Amersfoort / RD New
Altitude: 39 m
Headin...: 41.0°
pitch: 0.5°
Viewwin: 65°

BF5, VKA



Windplanner
20180110 - WP
BRS-@landweg

X: 174104.4427
Y: 506699.05507
Amersfoort / RD New
Altitude: 39 m
Headin... 41.0°
pitch: 0.5°
Viewwin 65°

Bolfoto 6 (BF6)

BF6, Huidige situatie



Windplanner
20180110 - WP
BRG-w

X: 171407.5218°
Y: 506960.1302°
Amersfoort / RD New ...
Altitude: 38 m
Headlin... 293.2°
pitch: 0.2°
Viewwin 65°

BF6, VKA



Windplanner
20180110 - WP
BR6-w

X: 171407.5218°
Y: 506960.1302°
Amersfoort / RD New ...
Altitude: 38 m
Headlin... 293.2°
pitch: 0.2°
Viewwin 65°

Bolfoto 7 (BF7)

BF7, Huidige situatie



 Windplanner
20180110 - WP
BRZ-N710

X: 172672.8563"
Y: 508042.0579"
Amersfoort / RD New
Altitude: 42 m
Headin... 79.8°
pitch: 0.1°
Viewwin 65°



BF7, VKA



 Windplanner
20180110 - WP
BRZ-N710

X: 172672.8563"
Y: 508042.0579"
Amersfoort / RD New
Altitude: 42 m
Headin... 79.8°
pitch: 0.1°
Viewwin 65°



Bolfoto 8 (BF8)

BF8, Huidige situatie en VKA



 Windplanner
20180108 WP
 RRR: De Heraldiek

X: 172516.2138°
Y: 509059.3503°
Amersfoort / RD New
Altitude: 42 m
Headin... 104.0°
pitch: 5.4°
Viewwin 65°



Bolfoto 9 (BF9)

BF9, Huidige situatie



BF9, VKA



 Windplanner
20180110 - WP
R&B de Poort

X: 172496.6068°
Y: 509493.0699°
Altitude: 42 m
Headin... 106.3°
pitch: 0.1°
Viewwin 65°



Bolfoto 10 (BF10)

BF10, Huidige situatie



 Windplanner
20180110 - WP
BRNO-V711


X: 172313.5549°
Y: 509807.0022°
Amersfoort / RD New

Altitude: 40 m
Headin...: 333.0°
pitch: -0.0°
Viewwin: 65°




BF10, VKA



 Windplanner
20180110 - WP
BRNO-V711

X: 172313.5549°
Y: 509807.0022°
Amersfoort / RD New

Altitude: 40 m
Headin...: 333.0°
pitch: -0.0°
Viewwin: 65°



Bolfoto 11 (BF11)

BF11, Huidige situatie



 Windplanner
20180110 - WP
BRM/Het Hazepod,

X: 171521.0101°
Y: 509032.3933°
Amersfoort / RD New ...
Altitude: 42 m
Headin... 228.1°
pitch: -0.0°
Viewwin 65°



BF11, VKA



 Windplanner
20180110 - WP
RMV Het Hazepod,

X: 171521.0101°
Y: 509032.3933°
Amersfoort / RD New ...
Altitude: 42 m
Headin... 228.1°
pitch: -0.0°
Viewwin 65°



Bolfoto 12 (BF12)

BF12, Huidige situatie



 **Windplanner**
20180110 - WP
Blauw

X: 169553.2972°
Y: 508692.0779°
Amerfoort / RD New ...
Altitude: 40 m
Headin... 244.3°
pitch: -0.0°
Viewwin 65°



BF12, VKA



 **Windplanner**
20180110 - WP
Blauw

X: 169553.2972°
Y: 508692.0779°
Amerfoort / RD New ...
Altitude: 40 m
Headin... 244.3°
pitch: -0.0°
Viewwin 65°



Bolfoto 13 (BF13)

BF13, Huidige situatie



BF13, VKA



 Windplanner
20180110 - WP
Rijkswaterstaat

X: 164810.9227°
Y: 506676.3000°
Amersfoort / RD New ...
Altitude: 44 m
Headin... 53.9°
pitch: 0.0°
Viewwin 65°



Bolfoto 14 (BF14)

BF14, Huidige situatie



 Windplanner
20180110 - WP
BRM/Usselmeerdijk,

X: 165143.3222°
Y: 510013.0429°
Amersfoort / RD New -
Altitude: 45 m
Headin... 35.1°
pitch: -0.0°
Viewwin 65°



BF14, VKA



 Windplanner
20180110 - WP
BRM / *Usselmeerdijk*,

X: 165143.3222°
Y: 510013.0429°
Amersfoort / RD New -

Altitude: 45 m
Headin... 35.1°
pitch: -0.0°
Viewwin 65°



Bolfoto 15 (BF15)

BF15, Richting IJsselmeer, Huidige situatie



 Windplanner
20180110 - WP
RIS-Kamperhoekweg

X: 171644.5403°
Y: 512329.5968°
Amersfoort / RD New ...
Altitude: 39 m
Headin... 282.5°
pitch: 0.9°
Viewwin 65°



BF15, Richting IJsselmeer, VKA



 **Windplanner**
20180110 - WP
Blauw

X: 171644.5403°
Y: 512329.5968°
Amersfoort / RD New ...
Altitude: 39 m
Headin... 282.5°
pitch: 0.9°
Viewwin... 65°



BF15, Richting Oost, Huidige situatie



 Windplanner
20180110 - WP
RIS Kamperhoekweg

X: 17644.5403"
Y: 51229.5968"
Amersfoort / RD New

Altitude: 39 m
Headin... 133.3°
pitch: 0.0°
Viewwin 65°



BF15, Richting Oost, VKA



 Windplanner
20180110 - WP
RIS Kamperhoekweg

 X: 171644.5403°
Y: 512329.5968°
Amersfoort / RD New
Altitude: 39 m
Headin...: 133.3°
pitch: 0.0°
Viewwin: 65°

Bolfoto 16 (BF16)

BF16, Huidige situatie



 Windplanner
20180110 - WP
BRM4/Visvijverweg,

X: 171707.5656°
Y: 512052.0188°
Amenfoort / RD New ...
Altitude: 38 m
Headin... 215.2°
pitch: 0.0°
Viewwin 65°



BF16, VKA



	Windplanner 20180110 - WP BRM4/Visjverweg,
	X: 171707.5656° Y: 512052.0188° Amenfoort / RD New ... Altitude: 38 m Headin...: 215.2° pitch: 0.0° Viewwin: 65°

Bolfoto 17 (BF17)

BF17, Richting IJsselmeer, Huidige situatie



 Windplanner
20180110 - WP
Blauw

X: 172473.5249°
Y: 513869.0229°
Amerfoort / RD New ...
Altitude: 45 m
Headin... 273.3°
pitch: 1.6°
Viewwin 65°



BF17, Richting IJsselmeer, VKA



Windplanner
20180110 - WP
Blauw

X: 172473.5249°
Y: 513869.0229°
Amerfoort / RD New ...
Altitude: 45 m
Headin... 273.3°
pitch: 1.6°
Viewwin 65°



BF17, Richting land, Huidige situatie



 Windplanner
20180110 - WP
Rijkswaterstaat

X: 172473.5249°
Y: 513869.0229°
Amerfoort / RD New - ...
Altitude: 45 m
Headin... 238.2°
pitch: 2.4°
Viewwin 65°



BF17, Richting land, VKA



Windplanner
20180110 - WP
Rijkswateringenbouw

X: 172473.5249°
Y: 513869.0229°
Amerfoort / RD New - ...
Altitude: 45 m
Headin... 238.2°
pitch: 2.4°
Viewwin 65°



BF17, Richting Oost, Huidige Situatie



 Windplanner
20180110 - WP
RIN Ketelmeerdijk

 X: 172473.5245°
Y: 513869.0229°
Amersfoort / RD New ...
Altitude: 45 m
Headin... 152.2°
pitch: 0.0°
Viewwin 65°

BF17, Richting Oost, VKA



 **Windplanner**
20180110 - WP
RIN Ketelmeerdijk

 X: 172473.5245°
Y: 513869.0229°
Amersfoort / RD New ...
Altitude: 45 m
Headin... 152.2°
pitch: 0.0°
Viewwin 65°

Bolfoto 18 (BF18)

BF18, Huidige situatie



 Windplanner
20180110 - WP
BRM Havenweg.

X: 178816.2123°
Y: 514001.6093°
Amerfoort / RD New ...
Altitude: 49 m
Headin... 225.7°
pitch: -0.0°
Viewwin 65°

BF18, VKA



 Windplanner
20180110 - WP
BRM Havenweg.

X: 178816.2123°
Y: 514001.6093°
Amerfoort / RD New ...
Altitude: 49 m
Headin... 225.7°
pitch: -0.0°
Viewwin 65°



Bolfoto 19 (BF19)

BF19, Huidige situatie



 **Windplanner**
20180110 - WP
Staversokade,

X: 168940.9725°
Y: 519247.8780°
Amersfoort / RD New ...
Altitude: 45 m
Headin... 161.4°
pitch: 1.5°
Viewwin 65°



BF19, VKA



 **Windplanner**
20180110 - WP
Staversokade,

X: 168940.9725°
Y: 519247.8780°
Amersfoort / RD New ...
Altitude: 45 m
Headin... 161.4°
pitch: 1.5°
Viewwin 65°



Bolfoto 20 (BF20)

BF20, Huidige situatie



 Windplanner
20180110 - WP
BRUN@Bosk

X: 170165.5391°
Y: 519599.3552°
Amersfoort / RD New ...
Altitude: 44 m
Headin... 168.7°
pitch: 0.0°
Viewwin 65°



BF20, VKA



 Windplanner
20180110 - WP
BRUN@Boskalis

X: 170165.5391°
Y: 519599.3552°
Amersfoort / RD New ...
Altitude: 44 m
Headin... 168.7°
pitch: 0.0°
Viewwin 65°



Bolfoto 21 (BF21)

BF21, Huidige situatie

	Windplanner 20180110 - WP BR2#Houtribweg,
	X: 162582.0359° Y: 506928.7260° Amersfoort / RD New ... Altitude: 42 m Headin... 63.0° pitch: 0.0° Viewwin 65°

BF21, VKA

Windplanner
20180110 - WP
BR2#Houtribweg,

X: 162582.0359°
Y: 506928.7260°
Amersfoort / RD New ...
Altitude: 42 m
Headin... 63.0°
pitch: 0.0°
Viewwin 65°



Bolfoto 22 (BF22)

BF22, Huidige situatie



 Windplanner
20180110 - WP
BRUNNEN Groene Velden,

X: 162702.1666°
Y: 505054.4890°
Amersfoort / RD New ...
Altitude: 40 m
Headin... 29.0°
pitch: 0.0°
Viewwin 65°



BF22, VKA



 Windplanner
20180110 - WP
BRUNNEN Groene Velden,

 X: 162702.1666°
Y: 505054.4890°
Amersfoort / RD New ...
Altitude: 40 m
Headin... 29.0°
pitch: 0.0°
Viewwin 65°

Bolfoto 23 (BF23)

BF23, Huidige situatie



 Windplanner
20180110 - WP
Oostranddreef

X: 163322.4801°
Y: 500602.7299°
Amersfoort / RD New ...
Altitude: 41 m
Headin...: 20.2°
pitch: 0.0°
Viewwin: 65°



BF23, VKA



Dns jor. ita'tsoen
Lelystad bestaet quo oppervlakte
voor bime 2/3 uit water.

 **Windplanner**
20180110 - WP
BRNO Ostranddreef

X: 163322.4801°
Y: 500602.7299°
Amersfoort / RD New ...
Altitude: 41 m
Headin...: 20.2°
pitch: 0.0°
Viewwin: 65°



Bolfoto 24 (BF24)

BF24, Huidige situatie



 Windplanner
20180110 - WP
Rijkswaterstaat

X: 160413.7341°
Y: 509415.8651°
Amersfoort / RD New - ...
Altitude: 46 m
Headin... 85.1°
pitch: 0.0°
Viewwin 65°



BF24, VKA



 Windplanner
20180110 - WP
Rijkswaterstaat

X: 160413.7341°
Y: 509415.8651°
Amersfoort / RD New ...
Altitude: 46 m
Headin... 85.1°
pitch: 0.0°
Viewwin 65°



Bolfoto 25 (BF25)

BF25, Huidige situatie



 **Windplanner**
20180110 - WP
Blauw

X: 157670.5541°
Y: 514988.8845°
Amersfoort / RD New

Altitude: 45 m
Headin... 106.1°
pitch: 4.6°
Viewwin 65°



BF25, VKA



 Windplanner
20180110 - WP
RWS/Houtribdijk

X: 157670.5541°
Y: 514988.8845°
Amersfoort / RD New

Altitude: 45 m
Headin... 106.1°
pitch: 4.6°
Viewwin 65°



Bolfoto 26 (BF26)

BF26, Huidige situatie



 Windplanner
20180110 - WP
BRB@Houtribdijk

 X: 155770.1300°
Y: 518019.9677°
Amersfoort / RD New ...
Altitude: 48 m
Headin... 112.5°
pitch: 0.0°
Viewwin 65°

BF26, VKA



 **Windplanner**
20180110 - WP
@Houtribdijk

 X: 155770.1300°
Y: 518019.9677°
Amersfoort / RD New ...
Altitude: 48 m
Headin... 112.5°
pitch: -0.0°
Viewwin 65°

Bolfoto 27 (BF27)

BF27, Huidige situatie



 Windplanner
20180110 - WP
BRM Wierdijk

X: 148791.8065°
Y: 523686.6820°
Amerfoort / RD New ...
Altitude: 45 m
Headin... 108.7°
pitch: 0.0°
Viewwin 65°



BF27, VKA



 Windplanner
20180110 - WP
BRM Wierdijk

X: 148791.8065°
Y: 523686.6820°
Amerfoort / RD New ...
Altitude: 45 m
Headin... 108.7°
pitch: 0.0°
Viewwin 65°

Bolfoto's met dubbeldraai

Bolfoto 1 (BF1)

BF1, VKA



 **Windplanner**
20180110 - WP
Blauw

X: 180028.2664°
Y: 510339.5259°
Amerfoort / RD New ...
Altitude: 45 m
Headin... 266.3°
pitch: 0.1°
Viewwin 65°



Bolfoto 5 (BF5)

BF5, VKA



Windplanner
20180110 - WP
BRS-landweg

X: 174104.4427
Y: 506699.05507
Amersfoort / RD New
Altitude: 39 m
Headin...: 41.0°
pitch: 0.5°
Viewwin: 65°

Bolfoto 6 (BF6)

BF6, VKA



Windplanner
20180110 - WP
BR6-w

X: 171407.5218°
Y: 506960.1302°
Amersfoort / RD New ...
Altitude: 38 m
Headlin... 293.2°
pitch: 0.2°
Viewwin 65°

Bolfoto 7 (BF7)

BF7, VKA



 Windplanner
20180110 - WP
BRZ-N710

X: 172672.8563"
Y: 508042.0579"
Amersfoort / RD New
Altitude: 42 m
Headin... 79.8°
pitch: 0.1°
Viewwin 65°



Bolfoto 10 (BF10)

BF10, VKA



 Windplanner
20180110 - WP
BRNO-V711

X: 172313.5549°
Y: 509807.0022°
Amersfoort / RD New

Altitude: 40 m
Headin...: 333.0°
pitch: -0.0°
Viewwin: 65°



Bolfoto 12 (BF12)

BF12, VKA



Windplanner
20180110 - WP
RWS Wrieking

X:	169553.2972°
Y:	508692.0779°
Amersfoort / RD New	40 m
Altitude:	244.3°
Headin...	-0.0°
pitch:	65°
Viewwin	

Bolfoto 13 (BF13)

BF13, VKA



 Windplanner
20180110 - WP
Rijkswaterstaat

X: 164810.9227°
Y: 506676.3000°
Amersfoort / RD New ...
Altitude: 44 m
Headin... 53.9°
pitch: 0.0°
Viewwin 65°



Bolfoto 16 (BF16)

BF16, VKA



 Windplanner
20180110 - WP
BRM4/Visjverweg,

X: 171707.5656°
Y: 512052.0188°
Amenfoort / RD New ...
Altitude: 38 m
Headin... 215.2°
pitch: 0.0°
Viewwin 65°



Bolfoto 17 (BF17)

BF17, VKA



Windplanner
20180110 - WP
Kotelmeeerdijk,

X: 172473.5249°
Y: 513869.0229°
Amerfoort / RD New ...
Altitude: 45 m
Headin... 237.9°
pitch: 1.4°
Viewwin 65°

Bolfoto 24 (BF24)

BF24, VKA



 Windplanner
20180110 - WP
BRQ/Hautribdijk

X: 160413.7341°
Y: 509415.8651°
Amersfoort / RD New ...
Altitude: 46 m
Headin... 85.1°
pitch: 0.0°
Viewwin 65°





www.witteveenbos.com